

+NOTICE!!

These documents have been scanned!

Do not place un-scanned documents beneath this notice!

Do not remove this notice from this file!

GPO Jacket No. 560-102
Print Order 61540
Rise Business Services, LLC
Job=AZ15 9/11/2019



Box Number= AZ15234



Claim Begin-End: AMC455068-AMC455113

1 Initial Receipt



AZ15234-9

AMC448147-AMC457012

United States Department of the Interior
Bureau of Land Management
 DIV OF LANDS, MINRLS & ENERGY
 ONE N CENTRAL AVE
 PHOENIX, AZ 85004 -4427
 Phone: 602-417-9200

Receipt	
No:	4477874

Transaction #: 4597853	
Date of Transaction: 06/07/2019	
CUSTOMER:	
ZENOLITH (USA) LLC PO BOX 130 ARVADA, CO 80001-0130 US	

LINE #	QTY	DESCRIPTION	REMARKS	UNIT PRICE	TOTAL
1	46.00	LOCATABLE MINERALS / MINING CLAIMS- NEW, UNADJUD, ONE OR MORE AUTH NOS / NEW MINING CLAIM PROCESSING FEE CASES: AMC455068/\$20.00, AMC455069/\$20.00, AMC455070/\$20.00, AMC455071/\$20.00, AMC455072/\$20.00, AMC455073/\$20.00, AMC455074/\$20.00, AMC455075/\$20.00, AMC455076/\$20.00, AMC455077/\$20.00, AMC455078/\$20.00, AMC455079/\$20.00, AMC455080/\$20.00, AMC455081/\$20.00, AMC455082/\$20.00, AMC455083/\$20.00, AMC455084/\$20.00, AMC455085/\$20.00, AMC455086/\$20.00, AMC455087/\$20.00, AMC455088/\$20.00, AMC455089/\$20.00, AMC455090/\$20.00, AMC455091/\$20.00, AMC455092/\$20.00, AMC455093/\$20.00, AMC455094/\$20.00, AMC455095/\$20.00, AMC455096/\$20.00, AMC455097/\$20.00, AMC455098/\$20.00, AMC455099/\$20.00, AMC455100/\$20.00, AMC455101/\$20.00, AMC455102/\$20.00, AMC455103/\$20.00, AMC455104/\$20.00, AMC455105/\$20.00, AMC455106/\$20.00, AMC455107/\$20.00, AMC455108/\$20.00, AMC455109/\$20.00, AMC455110/\$20.00, AMC455111/\$20.00, AMC455112/\$20.00, AMC455113/\$20.00		- n/a -	920.00
2	46.00	LOCATABLE MINERALS / MINING CLAIMS- NEW, UNADJUD, ONE OR MORE AUTH NOS / NEW MINING CLAIMS LOCATION FEE		- n/a -	1702.00

ENTERED
 JUN 24 2019
 BY: RAM

		<p>CASES: AMC455068/\$37.00, AMC455069/\$37.00, AMC455070/\$37.00, AMC455071/\$37.00, AMC455072/\$37.00, AMC455073/\$37.00, AMC455074/\$37.00, AMC455075/\$37.00, AMC455076/\$37.00, AMC455077/\$37.00, AMC455078/\$37.00, AMC455079/\$37.00, AMC455080/\$37.00, AMC455081/\$37.00, AMC455082/\$37.00, AMC455083/\$37.00, AMC455084/\$37.00, AMC455085/\$37.00, AMC455086/\$37.00, AMC455087/\$37.00, AMC455088/\$37.00, AMC455089/\$37.00, AMC455090/\$37.00, AMC455091/\$37.00, AMC455092/\$37.00, AMC455093/\$37.00, AMC455094/\$37.00, AMC455095/\$37.00, AMC455096/\$37.00, AMC455097/\$37.00, AMC455098/\$37.00, AMC455099/\$37.00, AMC455100/\$37.00, AMC455101/\$37.00, AMC455102/\$37.00, AMC455103/\$37.00, AMC455104/\$37.00, AMC455105/\$37.00, AMC455106/\$37.00, AMC455107/\$37.00, AMC455108/\$37.00, AMC455109/\$37.00, AMC455110/\$37.00, AMC455111/\$37.00, AMC455112/\$37.00, AMC455113/\$37.00</p>			
3	46.00	<p>LOCATABLE MINERALS / MINING CLAIMS-NEW, UNADJUD, ONE OR MORE AUTH NOS / NEW MINING CLAIMS MAINTENANCE FEE CASES: AMC455068/\$155.00, AMC455069/\$155.00, AMC455070/\$155.00, AMC455071/\$155.00, AMC455072/\$155.00, AMC455073/\$155.00, AMC455074/\$155.00, AMC455075/\$155.00, AMC455076/\$155.00, AMC455077/\$155.00, AMC455078/\$155.00, AMC455079/\$155.00, AMC455080/\$155.00, AMC455081/\$155.00, AMC455082/\$155.00, AMC455083/\$155.00, AMC455084/\$155.00, AMC455085/\$155.00, AMC455086/\$155.00, AMC455087/\$155.00, AMC455088/\$155.00, AMC455089/\$155.00, AMC455090/\$155.00, AMC455091/\$155.00, AMC455092/\$155.00, AMC455093/\$155.00, AMC455094/\$155.00, AMC455095/\$155.00, AMC455096/\$155.00, AMC455097/\$155.00, AMC455098/\$155.00, AMC455099/\$155.00, AMC455100/\$155.00, AMC455101/\$155.00, AMC455102/\$155.00, AMC455103/\$155.00, AMC455104/\$155.00, AMC455105/\$155.00, AMC455106/\$155.00, AMC455107/\$155.00, AMC455108/\$155.00, AMC455109/\$155.00, AMC455110/\$155.00, AMC455111/\$155.00, AMC455112/\$155.00, AMC455113/\$155.00</p>		- n/a -	7130.00

TOTAL:	\$9,752.00
---------------	-------------------

PAYMENT INFORMATION

NOTE: Items will appear on credit card statement as "Bureau of Land Mgmt CO".

1	AMOUNT:	9752.00	POSTMARKED:	N/A
	TYPE:	CREDIT CARD	RECEIVED:	06/07/2019
	NAME:	ZENOLITH (USA) LLC PO BOX 130 ARVADA CO 80001-0130 US		
	CARD NO:	XXXXXXXXXXXX2371	AUTH CODE:	053457
	NAME ON CARD:	JOHN W KELLER		
	SIGNATURE:			

REMARKS

This receipt was generated by the automated BLM Collections and Billing System and is a paper representation of a portion of the official electronic record contained therein.

NOTICE!!

These documents have been scanned!

Do not place un-scanned documents beneath this notice!

Do not remove this notice from this file!

GPO Jacket No. 560-102
Print Order 61540
Rise Business Services, LLC
Job=AZ15 9/11/2019



Box Number= AZ15234



Claim Begin-End: AMC455068-AMC455113

2 Correspondence



AZ15234-9

AMC448147-AMC457012

**NO
DOCUMENTS
FOUND**

NO DOCUMENTS FOUND
NO DOCUMENTS FOUND

NOTICE!!

These documents have been scanned!

Do not place un-scanned documents beneath this notice!

Do not remove this notice from this file!

GPO Jacket No. 560-102
Print Order 61540
Rise Business Services, LLC
Job=AZ15 9/11/2019



Box Number= AZ15234



Claim Begin-End: AMC455068-AMC455113

3 Transfers



AZ15234-9

AMC448147-AMC457012

**NO
DOCUMENTS
FOUND**

NO DOCUMENTS FOUND
NO DOCUMENTS FOUND

NOTICE!!

These documents have been scanned!

Do not place un-scanned documents beneath this notice!

Do not remove this notice from this file!

GPO Jacket No. 560-102
Print Order 61540
Rise Business Services, LLC
Job=AZ15 9/11/2019



Box Number= AZ15234



Claim Begin-End: AMC455068-AMC455113

4 Annual Filings



AZ15234-9

AMC448147-AMC457012

**NO
DOCUMENTS
FOUND**

NO DOCUMENTS FOUND
NO DOCUMENTS FOUND

NOTICE!!

These documents have been scanned!

Do not place un-scanned documents beneath this notice!

Do not remove this notice from this file!

GPO Jacket No. 560-102
Print Order 61540
Rise Business Services, LLC
Job=AZ15 9/11/2019



Box Number= AZ15234



Claim Begin-End: AMC455068-AMC455113

5 Miscellaneous



AZ15234-9

AMC448147-AMC457012

**NO
DOCUMENTS
FOUND**

NO DOCUMENTS FOUND
NO DOCUMENTS FOUND

NOTICE!!

These documents have been scanned!

Do not place un-scanned documents beneath this notice!

Do not remove this notice from this file!

GPO Jacket No. 560-102
Print Order 61540
Rise Business Services, LLC
Job=AZ15 9/11/2019



Box Number= AZ15234



Claim Begin-End: AMC455068-AMC455113

6 Location Notices-Amendments and Supporting Documents



AZ15234-9

AMC448147-AMC457012

Lenolith

MINING CLAIM STATUS REPORT

Data Entered: 6/24/19 Ram

MTP Checked By: 6/24/19 Ram
GEO Checked By: 6/24/19 Ram

LEAD SERIAL NUMBER: AMC 455068 thru AMC 455113

NUMBER OF CLAIMS & TYPE:

46 LODE
 PLACER
 ASSOCIATION PLACER
 MILL SITE
 TUNNEL SITE

CHARGES:

Processing Fee @ \$20 = \$ 920
Location Fee @ \$37 = \$ 1,702
Maintenance Fee @ \$155 = \$ 7,130
Add'l Maint Fee for Assoc Placer = \$
SUBTOTAL \$
Other Fees \$
Other Fees \$
TOTAL \$ 9,752

TOTAL ACREAGE: Per Claim
(Placer Only)

NUMBER OF LOCATORS:

DOCUMENTS RECEIVED VIA : Over-the-Counter Mail TIMELY FILED: Yes No

LEGAL DESCRIPTION: T 14N R 11W SEC 2, 10-14
T R SEC
T R SEC
T R SEC
T R SEC

BLM FOREST SERVICE SUBJ TO PL 359: Yes No
WILDERNESS AREA

SPLIT ESTATE: N/A SX PX OTHER
SRHA Was proper Notice filed if located on SHRA Land? Yes No

RECONVEYED MINERALS ON BLM LAND REQUIRE OPENING ORDER FROM 1944 TO 1993:

Open to Entry On N/A

COMMENTS/STATUS: VOID PARTIALLY VOID PVT MINERALS WITHDRAWN LANDS
OTHER

[] Claimant acknowledges that portions of the following claim(s) site(s) may be void or voidable.

Printed Name of Claimant Signature of Claimant

*****FINAL ADJUDICATION*****

DATE INITIALS

Filed at the request of and return to:
Zenolith (USA), ~~Inc.~~ LLC
P.O. Box 130
Arvada, Colorado 80001

LOCATION NOTICE FOR PLACER MINING CLAIM

Mohave County, State of Arizona.

NOTICE IS HEREBY GIVEN that ZENOLITH (USA), ~~Inc.~~ ^{LLC} whose current mailing address is;
P.O. BOX 130, ARVADA, COLORADO 80001, hereby claims under and pursuant to the laws of the State of
Arizona and of the laws of the United States of America the following described PLACER MINING CLAIM:

The name of this Placer Claim is ZL 1. ^{5th} ^{June}
This claim was Located, Dated and Posted on the 5th day of June, 2017 by posting a Location Notice on
the Location Monument found at, on, or near the North West corner of the claim.

The length of the claim is 1320 feet in a East direction and 660 feet in a South direction from the
monument where the Location Notice is posted. Comprising in all a claim approximately 1320 feet in length
and 660 feet in width, and generally following an East -- West course.

The exterior boundaries are distinctly marked by Four substantial monuments. Each corner, and location
monument, consists of a 1-1/2" x 1-1/2" x 5' wooden post with aluminum tags attached, scribed with claim name
and corner description. The boundaries can be readily traced by beginning at corner No. 1, the NW corner:

thence 1320 feet East to the NE corner, corner No. 2,
thence 660 feet South to the SE corner, corner No. 3,
thence 1320 feet West to the SW corner, corner No. 4,
thence 660 feet North to the NW corner, corner No. 1, the point of beginning

The NW corner of this claim, corner No. 1, is found about 0 feet South and 1320 feet West from
the NW corner of Section 11 Township 14 North, Range 11 West, G.&S.R.M.


The Location Monument on which this notice is posted is situated within Section 10, T14N, R11W, G.&S.R.M. and
is located on the North West corner of the Claim and marks an aliquot part of a rectangular survey
(legal subdivision) of approximately 20 acres as described as follows:

N2 NE4 NE4, Section 10, Township 14 North, Range 11 West, Gila & Salt River Base and Meridian.

The location work, consisting of the making and filing of maps and the payment of fees was completed by the date
of recordation of this certificate.

Discoverer, Locator and Claimant:
ZENOLITH (USA), ~~Inc.~~ LLC

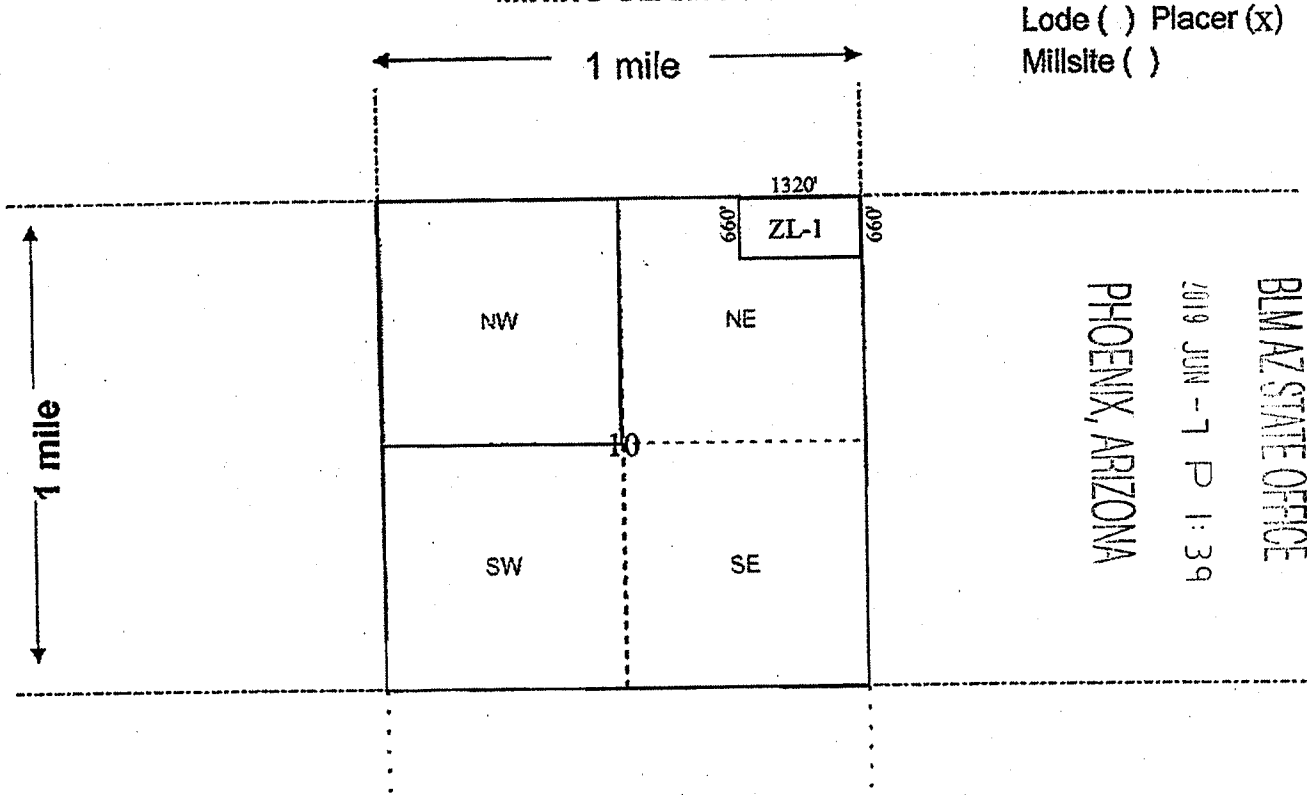
by:  John Keller
as Agent



PHOENIX, ARIZONA
2019 JUN - 7 P 1:39
RECEIVED
BLM AZ STATE OFFICE

AMC455068

MINING CLAIM MAP



Lode () Placer (x)
Millsite ()

RECEIVED
 BLM AZ STATE OFFICE
 2019 JUN -7 P 1:39
 PHOENIX, ARIZONA

Scale: 1" = 2000 feet



1. The above map depicts the ZL-1 PLACER mining claim, which is located in Section (s) 10, Township 14 North, Range 11 West, Gila and Salt River Base and Meridian, Mohave County, Arizona. Total claim acreage is 20 Acres
2. The type of corner and location monuments used are as follows: 2"x2"x5' wood post
with scribed metal tags
3. The bearings and distances in degrees and feet between claim corners and to a public land survey monument are as depicted on the map. From the NE corner of Section 10, bear 660' South to the SE corner of ZL-1.
4. If the claim is a placer or millsite claim with exterior limits conforming to legal subdivisions of the public survey, provide a legal description of the claim N2 NE4 NE4 of Section 10, T14N, R11W, Gila Salt River Base Meridian

Form MCF100a
Revised July 2014

This form is available from the Arizona Geology Survey and may be reproduced.

AMC455068

Filed at the request of and return to:
Zenolith (USA), ~~INC.~~ ^{LLC}
P.O. Box 130
Arvada, Colorado 80001

LOCATION NOTICE FOR PLACER MINING CLAIM

Mohave County, State of Arizona.

NOTICE IS HEREBY GIVEN that ZENOLITH (USA), ~~INC.~~ ^{LLC} whose current mailing address is;
P.O. BOX 130, ARVADA, COLORADO 80001, hereby claims under and pursuant to the laws of the State of
Arizona and of the laws of the United States of America the following described PLACER MINING CLAIM:

The name of this Placer Claim is ZL 2. ^{5th}
This claim was Located, Dated and Posted on the 5th day of June, 2019 by posting a Location Notice on
the Location Monument found at, on, or near the North West corner of the claim.

The length of the claim is 1320 feet in a East direction and 660 feet in a South direction from the
monument where the Location Notice is posted. Comprising in all a claim approximately 1320 feet in length
and 660 feet in width, and generally following an East -- West course.

The exterior boundaries are distinctly marked by Four substantial monuments. Each corner, and location
monument, consists of a 1-1/2" x 1-1/2" x 5' wooden post with aluminum tags attached, scribed with claim name
and corner description. The boundaries can be readily traced by beginning at corner No. 1, the NW corner:

thence 1320 feet East to the NE corner, corner No. 2,
thence 660 feet South to the SE corner, corner No. 3,
thence 1320 feet West to the SW corner, corner No. 4,
thence 660 feet North to the NW corner, corner No. 1, the point of beginning

The NW corner of this claim, corner No. 1, is found about 660 feet South and 1320 feet West from
the NW corner of Section 11 Township 14 North, Range 11 West, G.&S.R.M.

The Location Monument on which this notice is posted is situated within Section 10, T14N, R11W, G.&S.R.M. and
is located on the North West corner of the Claim and marks an aliquot part of a rectangular survey
(legal subdivision) of approximately 20 acres as described as follows:

S2 NE4 NE4, Section 10, Township 14 North, Range 11 West, Gila & Salt River Base and Meridian.

The location work, consisting of the making and filing of maps and the payment of fees was completed by the date
of recordation of this certificate.

Discoverer, Locator and Claimant:
ZENOLITH (USA), ~~INC.~~ ^{LLC}

by: [Signature] John Keller
[Signature] as Agent

[Signature]

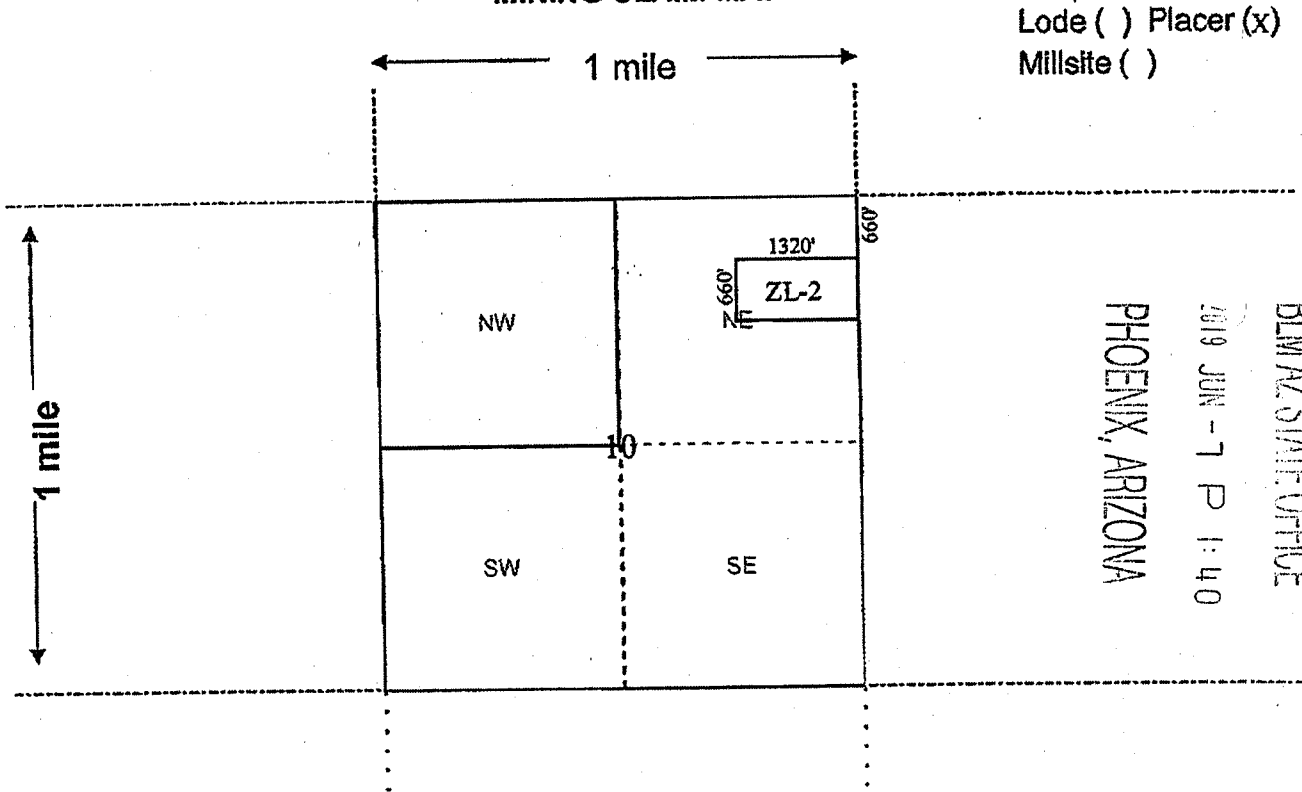
PHOENIX, ARIZONA

2019 JUN - 7 P 1:39

RECEIVED
BLM AZ STATE OFFICE

AMC455069

MINING CLAIM MAP



Scale: 1" = 2000 feet



- The above map depicts the ZL-2 PLACER mining claim, which is located in Section (s) 10, Township 14 North, Range 11 West, Gila and Salt River Base and Meridian, Mohave County, Arizona. Total claim acreage is 20 Acres
- The type of corner and location monuments used are as follows: 2"x2"x5' wood post with scribed metal tags
- The bearings and distances in degrees and feet between claim corners and to a public land survey monument are as depicted on the map. From the NE corner of Section 10, bear 660' South to the NE corner of ZL-2.
- If the claim is a placer or millsite claim with exterior limits conforming to legal subdivisions of the public survey, provide a legal description of the claim S2 NE4 NE4 of Section 10, T14N, R11W, Gila Salt River Base Meridian

Form MCF100a
Revised July 2014

This form is available from the Arizona Geology Survey and may be reproduced.

AMC455069

Filed at the request of and return to:
Zenolith (USA), ~~LLC~~ LLLC
P.O. Box 130
Arvada, Colorado 80001

LOCATION NOTICE FOR PLACER MINING CLAIM

Mohave County, State of Arizona.

NOTICE IS HEREBY GIVEN that ZENOLITH (USA), ~~LLC~~ LLLC whose current mailing address is;
P.O. BOX 130, ARVADA, COLORADO 80001, hereby claims under and pursuant to the laws of the State of
Arizona and of the laws of the United States of America the following described PLACER MINING CLAIM:

The name of this Placer Claim is ZL 3 . ^{5th} June 9
This claim was Located, Dated and Posted on the 5th day of June, 2019 by posting a Location Notice
on the Location Monument found at, on, or near the North West corner of the claim.

The length of the claim is 1320 feet in a East direction and 660 feet in a South direction from the
monument where the Location Notice is posted. Comprising in all a claim approximately 1320 feet in length
and 660 feet in width, and generally following an East - West course.

The exterior boundaries are distinctly marked by Four substantial monuments. Each corner, and location
monument, consists of a 1-1/2" x 1-1/2" x 5' wooden post with aluminum tags attached, scribed with claim name
and corner description. The boundaries can be readily traced by beginning at corner No. 1, the NW corner:

thence 1320 feet East to the NE corner, corner No. 2,
thence 660 feet South to the SE corner, corner No. 3,
thence 1320 feet West to the SW corner, corner No. 4,
thence 660 feet North to the NW corner, corner No. 1, the point of beginning


The NW corner of this claim, corner No. 1, is found about 1320 feet South and 1320 feet West from
the NW corner of Section 11 Township 14 North, Range 11 West, G.&S.R.M.

The Location Monument on which this notice is posted is situated within Section 10, T14N, R11W, G.&S.R.M. and
is located on the North West corner of the Claim and marks an aliquot part of a rectangular survey
(legal subdivision) of approximately 20 acres as described as follows:

N2 SE4 NE4, Section 10, Township 14 North, Range 11 West, Gila & Salt River Base and Meridian.

The location work, consisting of the making and filing of maps and the payment of fees was completed by the date
of recordation of this certificate.

Discoverer, Locator and Claimant:
ZENOLITH (USA), ~~LLC~~ LLLC
by: John Keller
as Agent

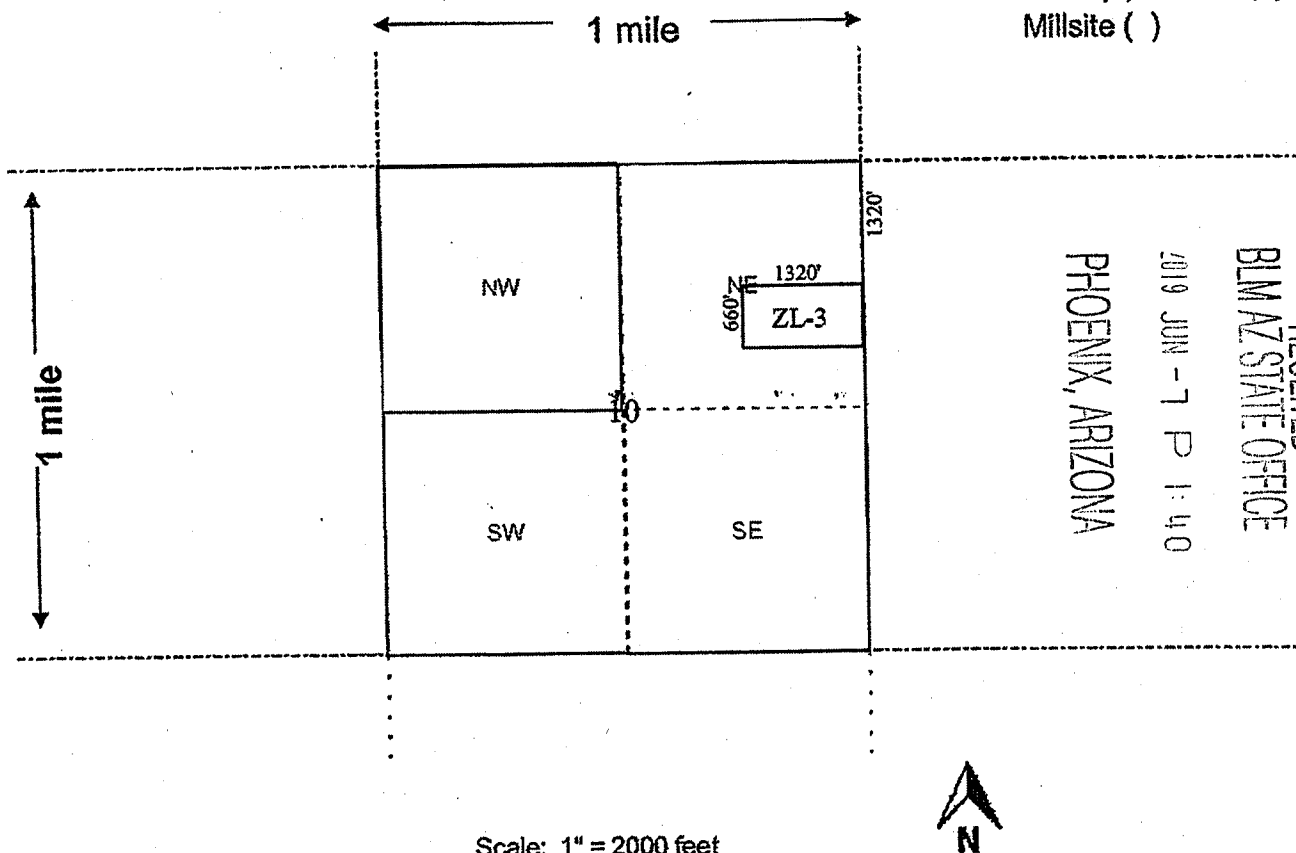


PHOENIX, ARIZONA
2019 JUN - 7 P 1:40
RECEIVED
BLM AZ STATE OFFICE

AMC455070

MINING CLAIM MAP

Lode () Placer (x)
Millsite ()



RECEIVED
 BLM AZ STATE OFFICE
 2019 JUN -7 P 1:40
 PHOENIX, ARIZONA

Scale: 1" = 2000 feet



1. The above map depicts the ZL-3 PLACER mining claim, which is located in Section (s) 10, Township 14 North, Range 11 West, Gila and Salt River Base and Meridian, Mohave County, Arizona. Total claim acreage is 20 Acres
2. The type of corner and location monuments used are as follows: 2"x2"x5' wood post with scribed metal tags
3. The bearings and distances in degrees and feet between claim corners and to a public land survey monument are as depicted on the map. From the NE corner of Section 10, bear 1320' South to the NE corner of ZL-3.
4. If the claim is a placer or millsite claim with exterior limits conforming to legal subdivisions of the public survey, provide a legal description of the claim N2 SE4 NE4 of Section 10, T14N, R11W, Gila Salt River Base Meridian

AMC 455070

Form MCF100a
Revised July 2014

Filed at the request of and return to:
Zenolith (USA), ~~LLC~~
P.O. Box 130
Arvada, Colorado 80001

LOCATION NOTICE FOR PLACER MINING CLAIM

Mohave County, State of Arizona.

NOTICE IS HEREBY GIVEN that ZENOLITH (USA), ~~LLC~~ ^{LLC} whose current mailing address is;
P.O. BOX 130, ARVADA, COLORADO 80001, hereby claims under and pursuant to the laws of the State of
Arizona and of the laws of the United States of America the following described PLACER MINING CLAIM:

The name of this Placer Claim is ZL 4 ^{5th}.
This claim was Located, Dated and Posted on the June 9 day of ~~January~~, 2010 by posting a Location Notice
on the Location Monument found at, on, or near the North West corner of the claim.

The length of the claim is 1320 feet in a East direction and 660 feet in a South direction from the
monument where the Location Notice is posted. Comprising in all a claim approximately 1320 feet in length
and 660 feet in width, and generally following an East -- West course.

The exterior boundaries are distinctly marked by Four substantial monuments. Each corner, and location
monument, consists of a 1-1/2" x 1-1/2" x 5' wooden post with aluminum tags attached, scribed with claim name
and corner description. The boundaries can be readily traced by beginning at corner No. 1, the NW corner:

thence 1320 feet East to the NE corner, corner No. 2,
thence 660 feet South to the SE corner, corner No. 3,
thence 1320 feet West to the SW corner, corner No. 4,
thence 660 feet North to the NW corner, corner No. 1, the point of beginning

The NW corner of this claim, corner No. 1, is found about 1980 feet South and 1320 feet West from
the NW corner of Section 11 Township 14 North, Range 11 West, G.&S.R.M.


The Location Monument on which this notice is posted is situated within Section 10, T14N, R11W, G.&S.R.M. and
is located on the North West corner of the Claim and marks an aliquot part of a rectangular survey
(legal subdivision) of approximately 20 acres as described as follows:

S2 SE4 NE4, Section 10, Township 14 North, Range 11 West, Gila & Salt River Base and Meridian.

The location work, consisting of the making and filing of maps and the payment of fees was completed by the date
of recordation of this certificate.

Discoverer, Locator and Claimant:
ZENOLITH (USA), ~~LLC~~ ^{LLC}

by: ~~John Keller~~ ^{John Keller}
~~as Agent~~ ^{as Agent}



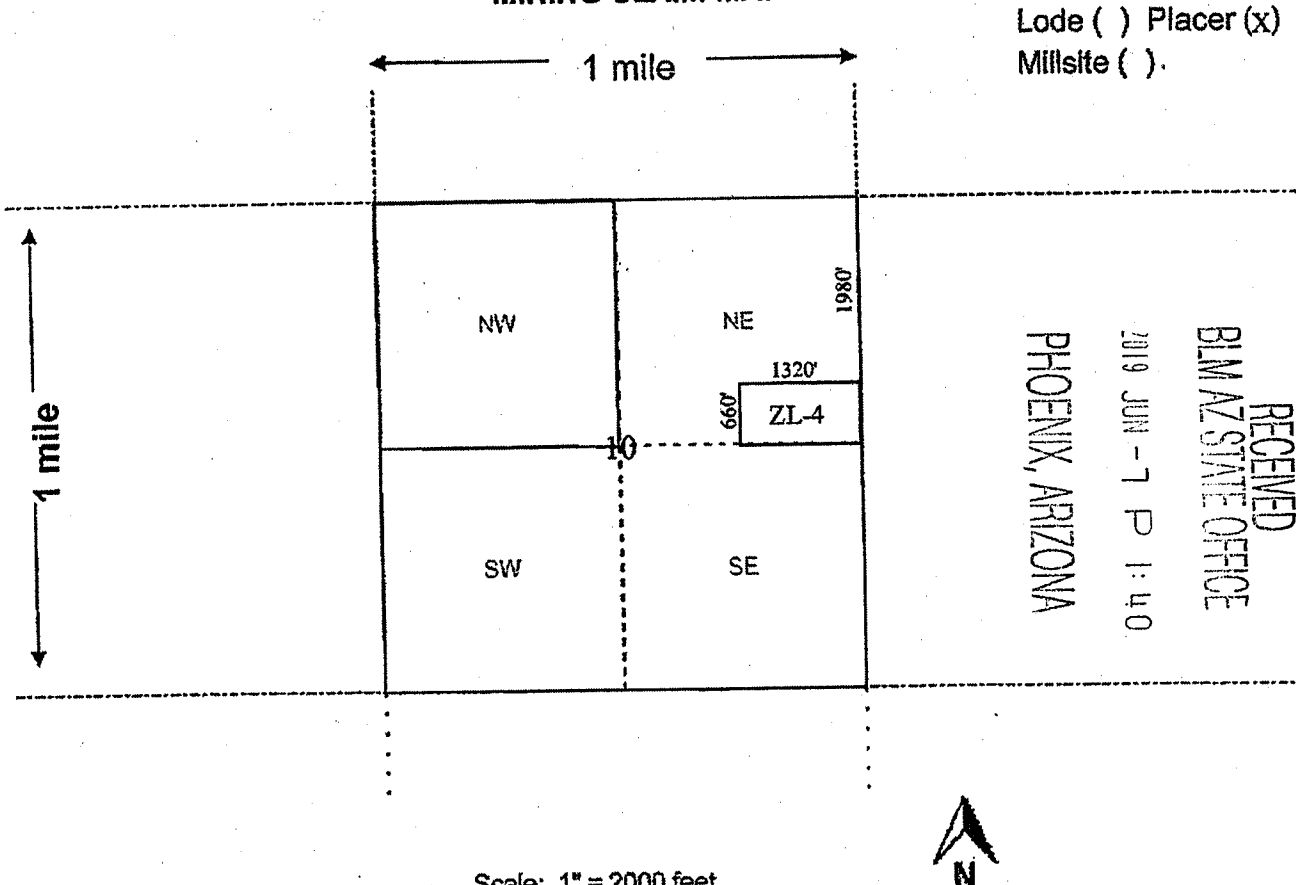
PHOENIX, ARIZONA

2010 JUN - 7 P 1:40

RECEIVED
BLM AZ STATE OFFICE

AMC4550711

MINING CLAIM MAP



Scale: 1" = 2000 feet

1. The above map depicts the ZL-4 PLACER mining claim, which is located in Section (s) 10, Township 14 North, Range 11 West, Gila and Salt River Base and Meridian, Mohave County, Arizona. Total claim acreage is 20 Acres

2. The type of corner and location monuments used are as follows: 2"x2"x5' wood post with scribed metal tags

3. The bearings and distances in degrees and feet between claim corners and to a public land survey monument are as depicted on the map. From the NE corner of Section 10, bear 1980' South to the NE corner of ZL-4.

4. If the claim is a placer or millsite claim with exterior limits conforming to legal subdivisions of the public survey, provide a legal description of the claim

S2 SE4 NE4 of Section 10, T14N, R11W, Gila Salt River Base Meridian

Form MCF100a
Revised July 2014

This form is available from the Arizona Geology Survey and may be reproduced.

AMC455074

Filed at the request of and return to:
Zenolith (USA), ~~LLC~~
P.O. Box 130
Arvada, Colorado 80001

LOCATION NOTICE FOR PLACER MINING CLAIM

Mohave County, State of Arizona.

NOTICE IS HEREBY GIVEN that ZENOLITH (USA), ~~LLC~~ ^{LLC} whose current mailing address is;
P.O. BOX 130, ARVADA, COLORADO 80001, hereby claims under and pursuant to the laws of the State of
Arizona and of the laws of the United States of America the following described PLACER MINING CLAIM:

The name of this Placer Claim is ZL 5 . ^{5th}
This claim was Located, Dated and Posted on the 5th day of June ⁹, 2018 by posting a Location Notice
on the Location Monument found at, on, or near the North West corner of the claim.

The length of the claim is 1320 feet in a East direction and 660 feet in a South direction from the
monument where the Location Notice is posted. Comprising in all a claim approximately 1320 feet in length
and 660 feet in width, and generally following an East -- West course.

The exterior boundaries are distinctly marked by Four substantial monuments. Each corner, and location
monument, consists of a 1-1/2" x 1-1/2" x 5' wooden post with aluminum tags attached, scribed with claim name
and corner description. The boundaries can be readily traced by beginning at corner No. 1, the NW corner:

thence 1320 feet East to the NE corner, corner No. 2,
thence 660 feet South to the SE corner, corner No. 3,
thence 1320 feet West to the SW corner, corner No. 4,
thence 660 feet North to the NW corner, corner No. 1, the point of beginning

The NW corner of this claim, corner No. 1, is found about 2640 feet South and 1320 feet West from
the NW corner of Section 11 Township 14 North, Range 11 West, G.&S.R.M.


The Location Monument on which this notice is posted is situated within Section 10, T14N, R11W, G.&S.R.M. and
is located on the North West corner of the Claim and marks an aliquot part of a rectangular survey
(legal subdivision) of approximately 20 acres as described as follows:

N2 NE4 SE4, Section 10, Township 14 North, Range 11 West. Gila & Salt River Base and Meridian.

The location work, consisting of the making and filing of maps and the payment of fees was completed by the date
of recordation of this certificate.

Discoverer, Locator and Claimant:
ZENOLITH (USA), ~~LLC~~

by: ~~John Keller~~ John Keller
~~as Agent~~ as Agent



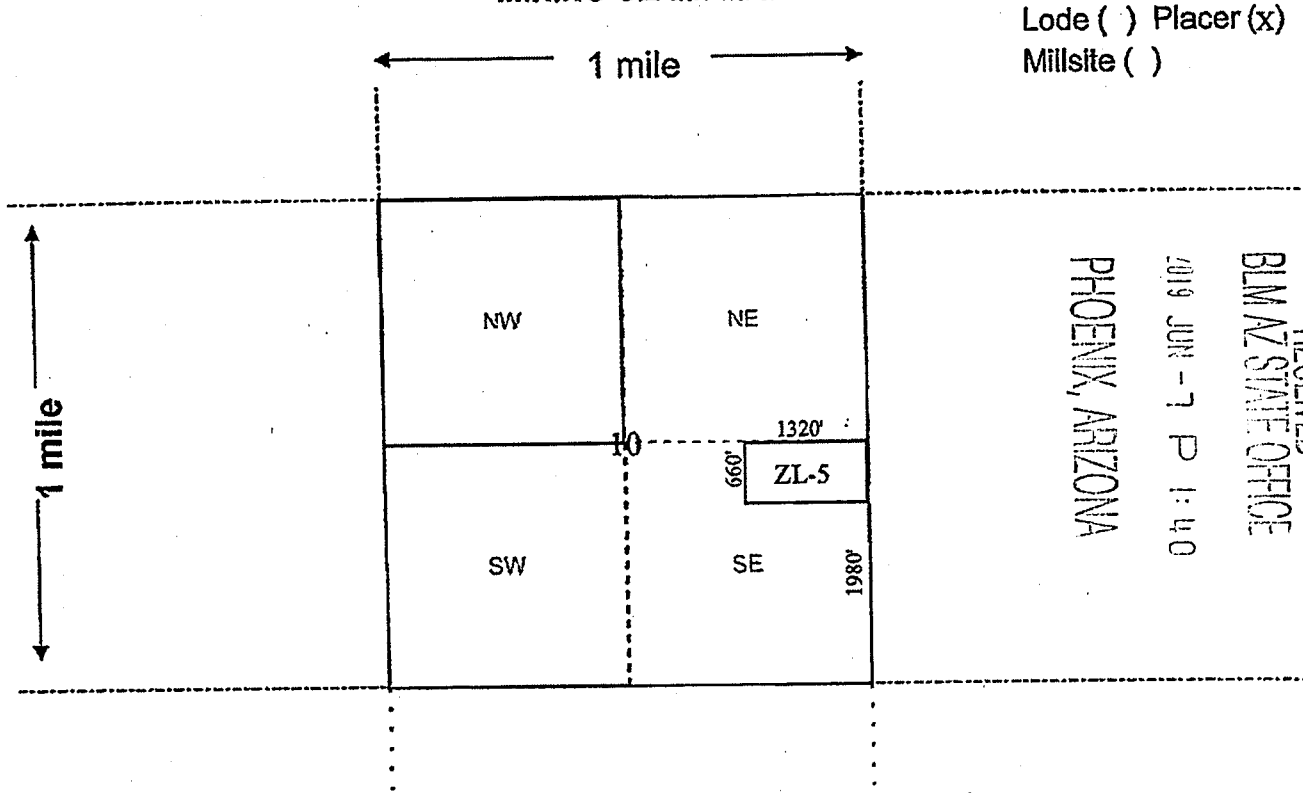
PHOENIX, ARIZONA

2019 JUN - 7 P 1:40

RECEIVED
BLM AZ STATE OFFICE

AMC455072

MINING CLAIM MAP



Lode () Placer (x)
Millsite ()

RECEIVED
BLM AZ STATE OFFICE
2019 JUN -7 P 1:40
PHOENIX, ARIZONA

Scale: 1" = 2000 feet



1. The above map depicts the ZL-5 PLACER mining claim, which is located in Section (s) 10, Township 14 North, Range 11 West, Gila and Salt River Base and Meridian, Mohave County, Arizona. Total claim acreage is 20 Acres

2. The type of corner and location monuments used are as follows: 2"x2"x5' wood post
with scribed metal tags

3. The bearings and distances in degrees and feet between claim corners and to a public land survey monument are as depicted on the map. From the SE corner of Section 10, bear 1980' North to the SE corner of ZL-5.

4. If the claim is a placer or millsite claim with exterior limits conforming to legal subdivisions of the public survey, provide a legal description of the claim _____

N2 NE4 SE4 of Section 10, T14N, R11W, Gila Salt River Base Meridian

Form MCF100a
Revised July 2014

This form is available from the Arizona Geology Survey and may be reproduced.

AMC455072

Filed at the request of and return to:
Zenolith (USA), ~~LLC~~ L.L.C.
P.O. Box 130
Arvada, Colorado 80001

LOCATION NOTICE FOR PLACER MINING CLAIM
Mohave County, State of Arizona.

NOTICE IS HEREBY GIVEN that ZENOLITH (USA), ~~LLC~~ ^{LLC} whose current mailing address is;
P.O. BOX 130, ARVADA, COLORADO 80001, hereby claims under and pursuant to the laws of the State of
Arizona and of the laws of the United States of America the following described PLACER MINING CLAIM:

The name of this Placer Claim is ZL 6. ^{5th} ^{June 9}
This claim was Located, Dated and Posted on the 5th day of June, 2019 by posting a Location Notice
on the Location Monument found at, on, or near the North West corner of the claim.

The length of the claim is 1320 feet in a East direction and 660 feet in a South direction from the
monument where the Location Notice is posted. Comprising in all a claim approximately 1320 feet in length
and 660 feet in width, and generally following an East - West course.

The exterior boundaries are distinctly marked by Four substantial monuments. Each corner, and location
monument, consists of a 1-1/2" x 1-1/2" x 5' wooden post with aluminum tags attached, scribed with claim name
and corner description. The boundaries can be readily traced by beginning at corner No. 1, the NW corner:

thence 1320 feet East to the NE corner, corner No. 2,
thence 660 feet South to the SE corner, corner No. 3,
thence 1320 feet West to the SW corner, corner No. 4,
thence 660 feet North to the NW corner, corner No. 1, the point of beginning

The NW corner of this claim, corner No. 1, is found about 3300 feet South and 1320 feet West from
the NW corner of Section 11 Township 14 North, Range 11 West, G.&S.R.M.


The Location Monument on which this notice is posted is situated within Section 10, T14N, R11W, G.&S.R.M. and
is located on the North West corner of the Claim and marks an aliquot part of a rectangular survey
(legal subdivision) of approximately 20 acres as described as follows:

S2 NE4 SE4, Section 10, Township 14 North, Range 11 West, Gila & Salt River Base and Meridian.

The location work, consisting of the making and filing of maps and the payment of fees was completed by the date
of recordation of this certificate.

Discoverer, Locator and Claimant:
ZENOLITH (USA), ~~LLC~~ L.L.C.

by: ~~John Keller~~ John Keller
~~as Agent~~ as Agent



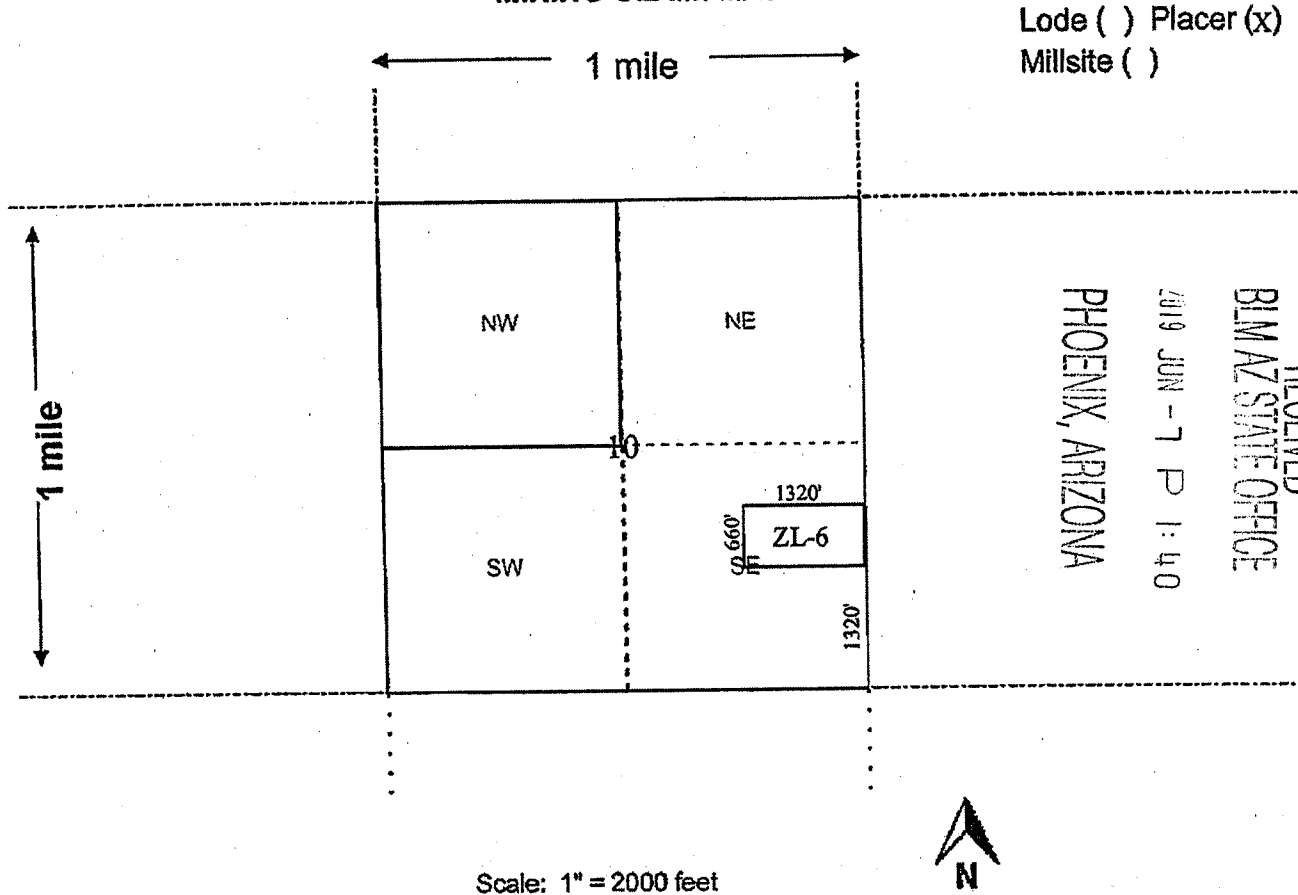
PHOENIX, ARIZONA

2019 JUN - 7 P 1:40

RECEIVED
BLM AZ STATE OFFICE

AMC455073

MINING CLAIM MAP



Lode () Placer (x)
Millsite ()

RECEIVED
BLM AZ STATE OFFICE
2019 JUN -7 P 1:40
PHOENIX, ARIZONA

Scale: 1" = 2000 feet



- The above map depicts the ZL-6 PLACER mining claim, which is located in Section (s) 10, Township 14 North, Range 11 West, Gila and Salt River Base and Meridian, Mohave County, Arizona. Total claim acreage is 20 Acres
- The type of corner and location monuments used are as follows: 2"x2"x5' wood post with scribed metal tags
- The bearings and distances in degrees and feet between claim corners and to a public land survey monument are as depicted on the map. From the SE corner of Section 10, bear 1320' North to the SE corner of ZL-6.
- If the claim is a placer or millsite claim with exterior limits conforming to legal subdivisions of the public survey, provide a legal description of the claim S2 NE4 SE4 of Section 10, T14N, R11W, Gila Salt River Base Meridian

Form MCF100a
Revised July 2014

This form is available from the Arizona Geology Survey and may be reproduced.

AMC455073

Filed at the request of and return to:
Zenolith (USA), ~~LLC~~ LLC
P.O. Box 130
Arvada, Colorado 80001

LOCATION NOTICE FOR PLACER MINING CLAIM

Mohave County, State of Arizona.

NOTICE IS HEREBY GIVEN that ZENOLITH (USA), ~~LLC~~ ^{LLC} whose current mailing address is;
P.O. BOX 130, ARVADA, COLORADO 80001, hereby claims under and pursuant to the laws of the State of
Arizona and of the laws of the United States of America the following described PLACER MINING CLAIM:

The name of this Placer Claim is ZL 7 . ^{5th}
This claim was Located, Dated and Posted on the 5th day of June ⁹, 2010 by posting a Location Notice
on the Location Monument found at, on, or near the North West corner of the claim.

The length of the claim is 1320 feet in a East direction and 660 feet in a South direction from the
monument where the Location Notice is posted. Comprising in all a claim approximately 1320 feet in length
and 660 feet in width, and generally following an East -- West course.

The exterior boundaries are distinctly marked by Four substantial monuments. Each corner, and location
monument, consists of a 1-1/2" x 1-1/2" x 5' wooden post with aluminum tags attached, scribed with claim name
and corner description. The boundaries can be readily traced by beginning at corner No. 1, the NW corner:

thence 1320 feet East to the NE corner, corner No. 2,
thence 660 feet South to the SE corner, corner No. 3,
thence 1320 feet West to the SW corner, corner No. 4,
thence 660 feet North to the NW corner, corner No. 1, the point of beginning

The NW corner of this claim, corner No. 1, is found about 660 feet North and 0 feet West from
the NW corner of Section 11 Township 14 North, Range 11 West, G.&S.R.M.


The Location Monument on which this notice is posted is situated within Section 2, T14N, R11W, G.&S.R.M. and
is located on the North West corner of the Claim and marks an aliquot part of a rectangular survey
(legal subdivision) of approximately 20 acres as described as follows:

S2 SW4 SW4, Section 2, Township 14 North, Range 11 West, Gila & Salt River Base and Meridian.

The location work, consisting of the making and filing of maps and the payment of fees was completed by the date
of recordation of this certificate.

Discoverer, Locator and Claimant:
ZENOLITH (USA), ~~LLC~~ LLC

by: John Keller
~~Agent~~ Agent



PHOENIX, ARIZONA

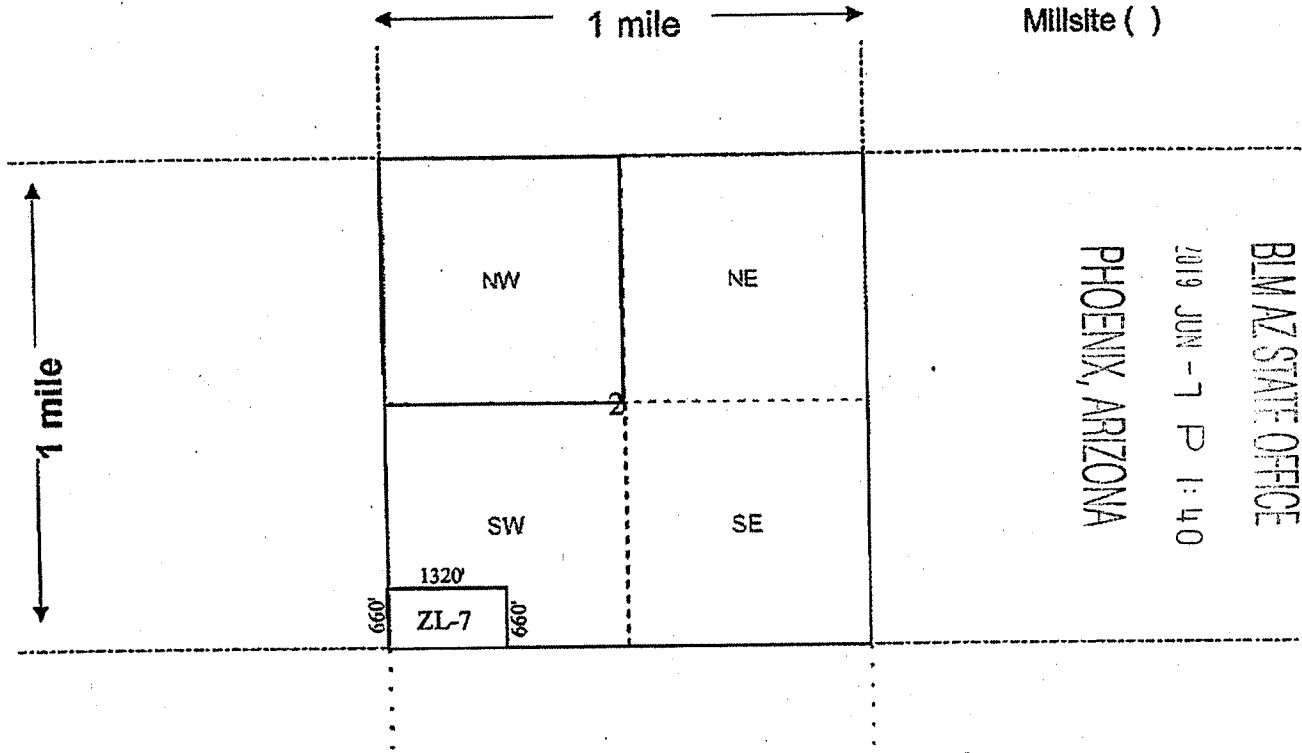
2019 JUN - 7 P 1:40

RECEIVED
BLM AZ STATE OFFICE

AMC455074

MINING CLAIM MAP

Lode () Placer (x)
Millsite ()



RECEIVED
 BLM AZ STATE OFFICE
 2019 JUN - 7 P 1:40
 PHOENIX, ARIZONA

Scale: 1" = 2000 feet



1. The above map depicts the ZL-7 PLACER mining claim, which is located in Section (s) 2, Township 14 North, Range 11 West, Gila and Salt River Base and Meridian, Mohave County, Arizona. Total claim acreage is 20 Acres
2. The type of corner and location monuments used are as follows: 2"x2"x5' wood post
with scribed metal tags
3. The bearings and distances in degrees and feet between claim corners and to a public land survey monument are as depicted on the map. From the SE corner of Section 2, bear 660' North to the NW corner of ZL-7.
4. If the claim is a placer or millsite claim with exterior limits conforming to legal subdivisions of the public survey, provide a legal description of the claim _____

S2 SW4 SW4 of Section 2, T14N, R11W, Gila Salt River Base Meridian

Form MCF100a
Revised July 2014

AMC455074

Filed at the request of and return to:
Zenolith (USA), ~~LLC~~ LLC
P.O. Box 130
Arvada, Colorado 80001

LOCATION NOTICE FOR PLACER MINING CLAIM

Mohave County, State of Arizona.

NOTICE IS HEREBY GIVEN that ZENOLITH (USA), ~~LLC~~ ^{LLC} whose current mailing address is;
P.O. BOX 130, ARVADA, COLORADO 80001, hereby claims under and pursuant to the laws of the State of
Arizona and of the laws of the United States of America the following described PLACER MINING CLAIM:

The name of this Placer Claim is ZL 8. ^{5th} June 9
This claim was Located, Dated and Posted on the 5 day of June, 2010 by posting a Location Notice
on the Location Monument found at, on, or near the North West corner of the claim.

The length of the claim is 1320 feet in a East direction and 660 feet in a South direction from the
monument where the Location Notice is posted. Comprising in all a claim approximately 1320 feet in length
and 660 feet in width, and generally following an East -- West course.

The exterior boundaries are distinctly marked by Four substantial monuments. Each corner, and location
monument, consists of a 1-1/2" x 1-1/2" x 5' wooden post with aluminum tags attached, scribed with claim name
and corner description. The boundaries can be readily traced by beginning at corner No. 1, the NW corner:

thence 1320 feet East to the NE corner, corner No. 2,
thence 660 feet South to the SE corner, corner No. 3,
thence 1320 feet West to the SW corner, corner No. 4,
thence 660 feet North to the NW corner, corner No. 1, the point of beginning

The NW corner of this claim, corner No. 1, is found about 0 feet North and 0 feet West from
the NW corner of Section 11 Township 14 North, Range 11 West, G.&S.R.M.

The Location Monument on which this notice is posted is situated within Section 11, T14N, R11W, G.&S.R.M. and
is located on the North West corner of the Claim and marks an aliquot part of a rectangular survey
(legal subdivision) of approximately 20 acres as described as follows:

N2 NW4 NW4, Section 11, Township 14 North, Range 11 West, Gila & Salt River Base and Meridian.


The location work, consisting of the making and filing of maps and the payment of fees was completed by the date
of recordation of this certificate.

Discoverer, Locator and Claimant:
ZENOLITH (USA), ~~LLC~~ LLC

by:

John Keller

as Agent



PHOENIX, ARIZONA

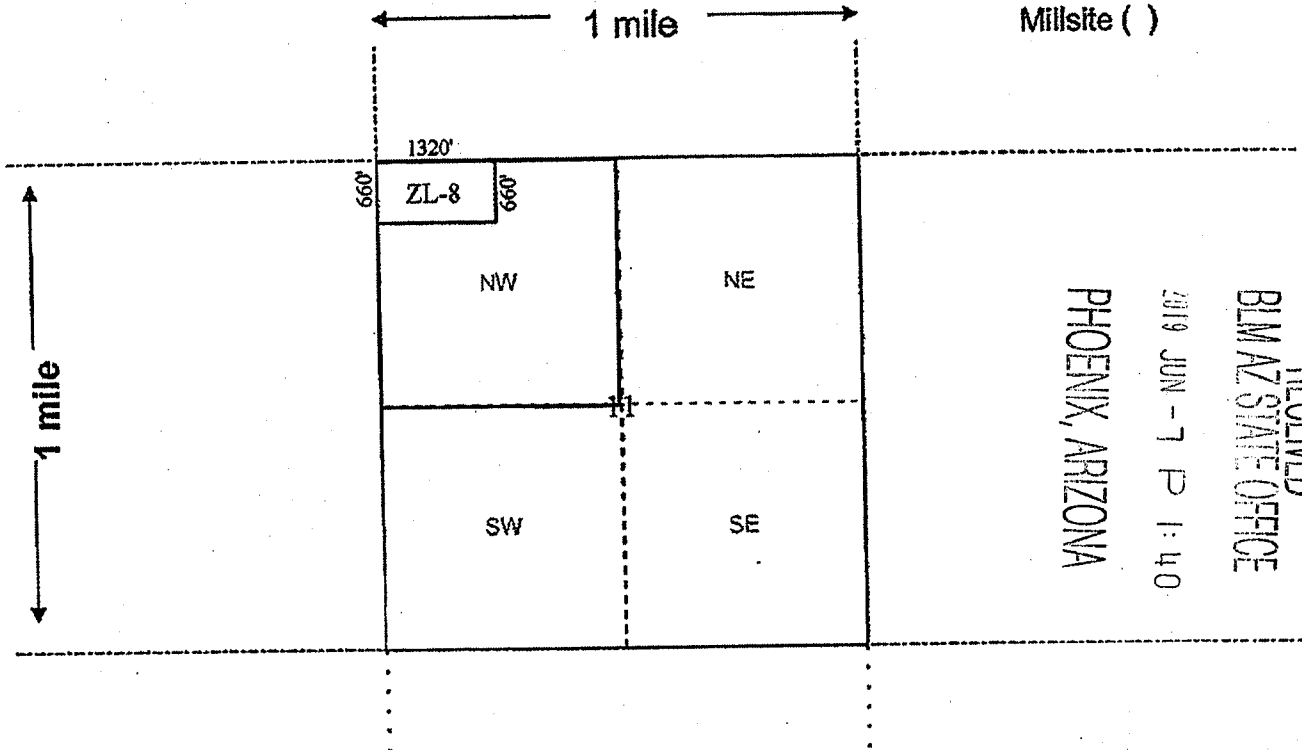
JUN - 7 11:40

RECEIVED
BLM AZ STATE OFFICE

AMC455075

MINING CLAIM MAP

Lode () Placer (x)
Millsite ()



RECEIVED
BLM AZ STATE OFFICE
2019 JUN -7 P 1:40
PHOENIX, ARIZONA

Scale: 1" = 2000 feet

- The above map depicts the ZL-8 PLACER mining claim, which is located in Section (s) 11, Township 14 North, Range 11 West, Gila and Salt River Base and Meridian, Mohave County, Arizona. Total claim acreage is 20 Acres
- The type of corner and location monuments used are as follows: 2"x2"x5' wood post
with scribed metal tags
- The bearings and distances in degrees and feet between claim corners and to a public land survey monument are as depicted on the map. From the NW corner of Section 11, bear 660' South to the SW corner of ZL-8.
- If the claim is a placer or millsite claim with exterior limits conforming to legal subdivisions of the public survey, provide a legal description of the claim N2 NW4 NW4 of Section 11, T14N, R11W, Gila Salt River Base Meridian

Form MCF100a
Revised July 2014

This form is available from the Arizona Geology Survey and may be reproduced.

AMC455075

Filed at the request of and return to:
Zenolith (USA), ~~LLC~~ LCC
P.O. Box 130
Arvada, Colorado 80001

LOCATION NOTICE FOR PLACER MINING CLAIM

Mohave County, State of Arizona.

NOTICE IS HEREBY GIVEN that ZENOLITH (USA), ~~LLC~~ LCC, whose current mailing address is;
P.O. BOX 130, ARVADA, COLORADO 80001, hereby claims under and pursuant to the laws of the State of
Arizona and of the laws of the United States of America the following described PLACER MINING CLAIM:

The name of this Placer Claim is ZL 9.
This claim was Located, Dated and Posted on the 5th day of June, 2019 by posting a Location Notice
on the Location Monument found at, on, or near the North West corner of the claim.

The length of the claim is 1320 feet in a East direction and 660 feet in a South direction from the
monument where the Location Notice is posted. Comprising in all a claim approximately 1320 feet in length
and 660 feet in width, and generally following an East -- West course.

The exterior boundaries are distinctly marked by Four substantial monuments. Each corner, and location
monument, consists of a 1-1/2" x 1-1/2" x 5' wooden post with aluminum tags attached, scribed with claim name
and corner description. The boundaries can be readily traced by beginning at corner No. 1, the NW corner:

thence 1320 feet East to the NE corner, corner No. 2,
thence 660 feet South to the SE corner, corner No. 3,
thence 1320 feet West to the SW corner, corner No. 4,
thence 660 feet North to the NW corner, corner No. 1, the point of beginning

The NW corner of this claim, corner No. 1, is found about 660 feet South and 0 feet West from
the NW corner of Section 11 Township 14 North, Range 11 West, G.&S.R.M.


The Location Monument on which this notice is posted is situated within Section 11, T14N, R11W, G.&S.R.M. and
is located on the North West corner of the Claim and marks an aliquot part of a rectangular survey
(legal subdivision) of approximately 20 acres as described as follows:

S2 NW4 NW4, Section 11, Township 14 North, Range 11 West, Gila & Salt River Base and Meridian.

The location work, consisting of the making and filing of maps and the payment of fees was completed by the date
of recordation of this certificate.

Discoverer, Locator and Claimant:
ZENOLITH (USA), ~~LLC~~ LCC

by: ~~John Keller~~ John Keller
as Agent



PHOENIX, ARIZONA

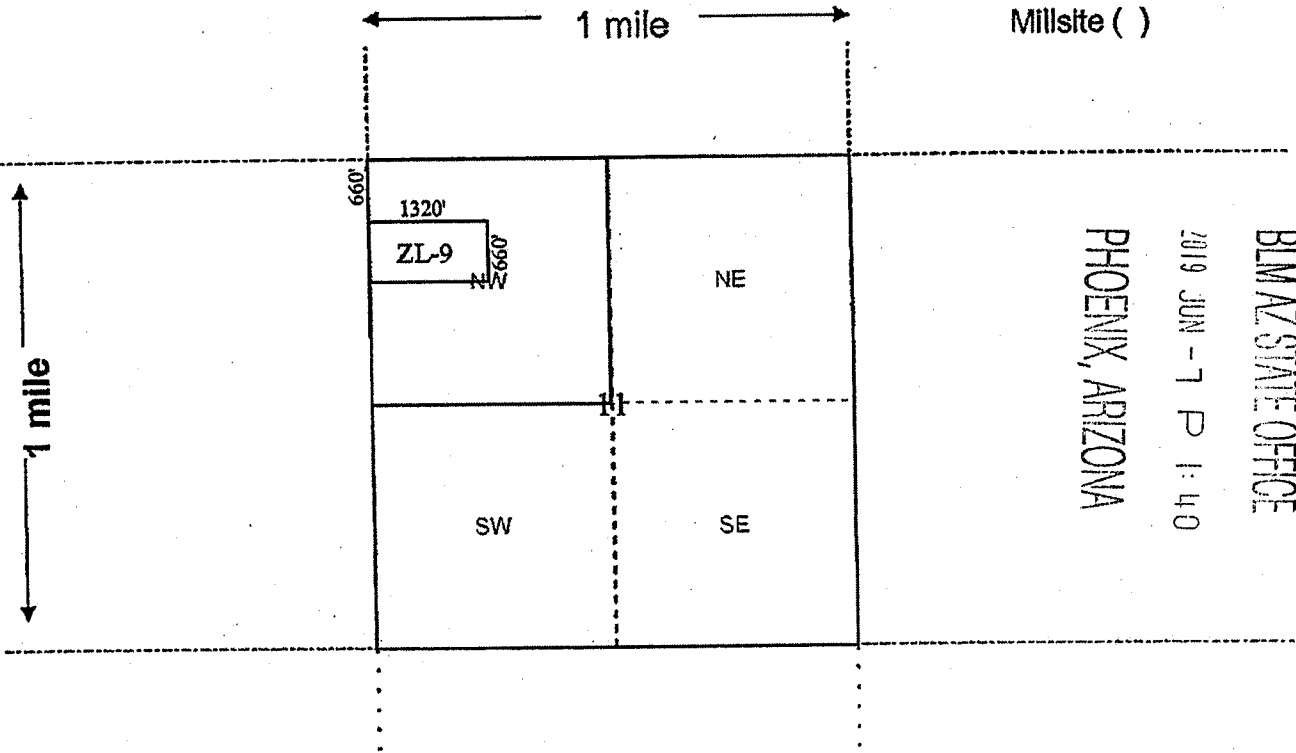
2019 JUN - 7 P 1:40

RECEIVED
BLM AZ STATE OFFICE

AMC455076

MINING CLAIM MAP

Lode () Placer (x)
Millsite ()



RECEIVED
BLM AZ STATE OFFICE
2019 JUN -7 P 1:40
PHOENIX, ARIZONA

Scale: 1" = 2000 feet



1. The above map depicts the ZL-9 PLACER mining claim, which is located in Section (s) 11, Township 14 North, Range 11 West, Gila and Salt River Base and Meridian, Mohave County, Arizona. Total claim acreage is 20 Acres

2. The type of corner and location monuments used are as follows: 2"x2"x5' wood post with scribed metal tags

3. The bearings and distances in degrees and feet between claim corners and to a public land survey monument are as depicted on the map. From the NW corner of Section 11, bear 660' South to the NW corner of ZL-9.

4. If the claim is a placer or millsite claim with exterior limits conforming to legal subdivisions of the public survey, provide a legal description of the claim

S2 NW4 NW4 of Section 11, T14N, R11W, Gila Salt River Base Meridian

Form MCF100a
Revised July 2014

This form is available from the Arizona Geology Survey and may be reproduced.

AMC455076

Filed at the request of and return to:
Zenolith (USA), ~~LLC~~
P.O. Box 130
Arvada, Colorado 80001

LOCATION NOTICE FOR PLACER MINING CLAIM

Mohave County, State of Arizona.

NOTICE IS HEREBY GIVEN that ZENOLITH (USA), ~~LLC~~ whose current mailing address is;
P.O. BOX 130, ARVADA, COLORADO 80001, hereby claims under and pursuant to the laws of the State of
Arizona and of the laws of the United States of America the following described PLACER MINING CLAIM:

The name of this Placer Claim is ZL 10 .
This claim was Located, Dated and Posted on the 6th day of June, 2019 by posting a Location Notice
on the Location Monument found at, on, or near the North West corner of the claim.

The length of the claim is 1320 feet in a East direction and 660 feet in a South direction from the
monument where the Location Notice is posted. Comprising in all a claim approximately 1320 feet in length
and 660 feet in width, and generally following an East -- West course.

The exterior boundaries are distinctly marked by Four substantial monuments. Each corner, and location
monument, consists of a 1-1/2" x 1-1/2" x 5' wooden post with aluminum tags attached, scribed with claim name
and corner description. The boundaries can be readily traced by beginning at corner No. 1, the NW corner:

thence 1320 feet East to the NE corner, corner No. 2,
thence 660 feet South to the SE corner, corner No. 3,
thence 1320 feet West to the SW corner, corner No. 4,
thence 660 feet North to the NW corner, corner No. 1, the point of beginning

The NW corner of this claim, corner No. 1, is found about 1320 feet South and 0 feet West from
the NW corner of Section 11 Township 14 North , Range 11 West , G.&S.R.M.


The Location Monument on which this notice is posted is situated within Section 11, T14N, R11W, G.&S.R.M. and
is located on the North West corner of the Claim and marks an aliquot part of a rectangular survey
(legal subdivision) of approximately 20 acres as described as follows:

N2 SW4 NW4, Section 11, Township 14 North, Range 11 West, Gila & Salt River Base and Meridian.

The location work, consisting of the making and filing of maps and the payment of fees was completed by the date
of recordation of this certificate.

Discoverer, Locator and Claimant:
ZENOLITH (USA), ~~LLC~~

by: John Keller
~~as Agent~~



PHOENIX, ARIZONA

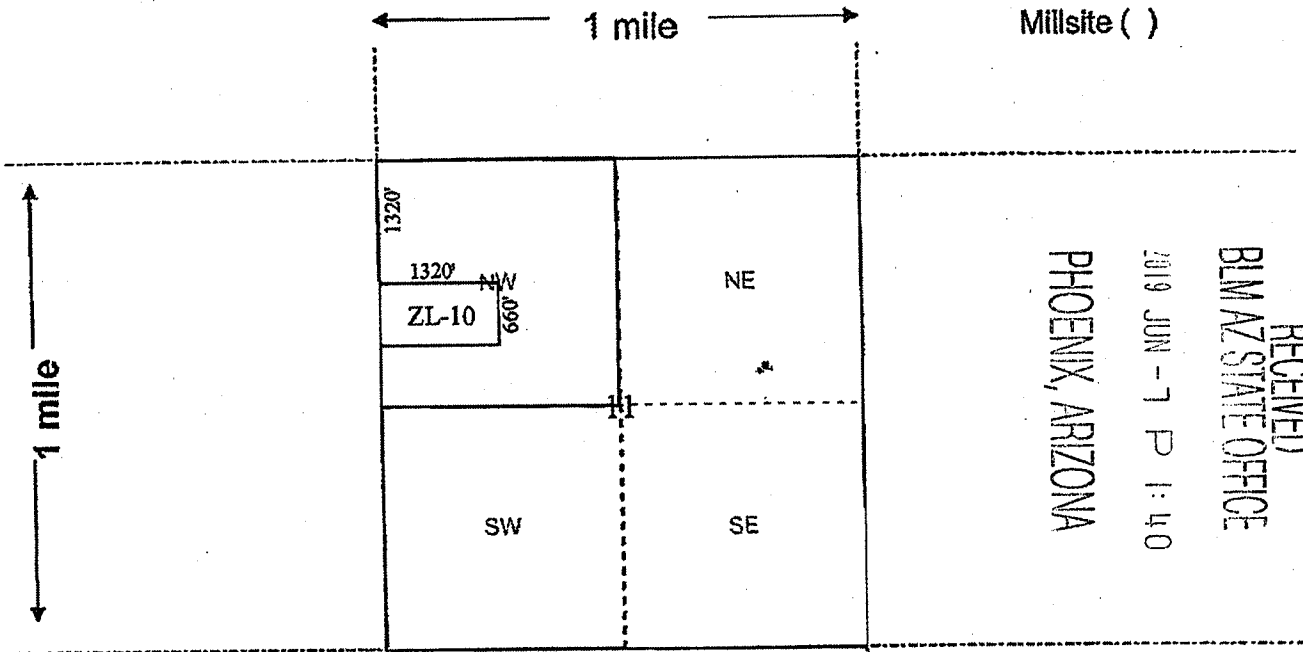
2019 JUN - 7 P 1:40

RECEIVED
BLM AZ STATE OFFICE

AMC455071

MINING CLAIM MAP

Lode () Placer (x)
Millsite ()



RECEIVED
 BLM AZ STATE OFFICE
 2019 JUN -7 P 1:40
 PHOENIX, ARIZONA

Scale: 1" = 2000 feet



1. The above map depicts the ZL-10 PLACER mining claim, which is located in Section (s) 11, Township 14 North, Range 11 West, Gila and Salt River Base and Meridian, Mohave County, Arizona. Total claim acreage is 20 Acres
2. The type of corner and location monuments used are as follows: 2"x2"x5' wood post with scribed metal tags
3. The bearings and distances in degrees and feet between claim corners and to a public land survey monument are as depicted on the map. From the NW corner of Section 11, bear 1320' South to the NW corner of ZL-10.
4. If the claim is a placer or millsite claim with exterior limits conforming to legal subdivisions of the public survey, provide a legal description of the claim N2 SW4 NW4 of Section 11, T14N, R11W, Gila Salt River Base Meridian

Form MCF100a
Revised July 2014

This form is available from the Arizona Geology Survey and may be reproduced.

AMC455071

Filed at the request of and return to:
Zenolith (USA), LLC
P.O. Box 130
Arvada, Colorado 80001

LOCATION NOTICE FOR PLACER MINING CLAIM

Mohave County, State of Arizona.

NOTICE IS HEREBY GIVEN that ZENOLITH (USA), ^{LLC} whose current mailing address is;
P.O. BOX 130, ARVADA, COLORADO 80001, hereby claims under and pursuant to the laws of the State of
Arizona and of the laws of the United States of America the following described PLACER MINING CLAIM:

The name of this Placer Claim is ZL 11 .
This claim was Located, Dated and Posted on the 6th day of June, 2019 by posting a Location Notice
on the Location Monument found at, on, or near the North West corner of the claim.

The length of the claim is 1320 feet in a East direction and 660 feet in a South direction from the
monument where the Location Notice is posted. Comprising in all a claim approximately 1320 feet in length
and 660 feet in width, and generally following an East - West course.

The exterior boundaries are distinctly marked by Four substantial monuments. Each corner, and location
monument, consists of a 1-1/2" x 1-1/2" x 5' wooden post with aluminum tags attached, scribed with claim name
and corner description. The boundaries can be readily traced by beginning at corner No. 1, the NW corner:

- thence 1320 feet East to the NE corner, corner No. 2,
- thence 660 feet South to the SE corner, corner No. 3,
- thence 1320 feet West to the SW corner, corner No. 4,
- thence 660 feet North to the NW corner, corner No. 1, the point of beginning

The NW corner of this claim, corner No. 1, is found about 1980 feet South and 0 feet West from
the NW corner of Section 11 Township 14 North, Range 11 West, G.&S.R.M.

The Location Monument on which this notice is posted is situated within Section 11, T14N, R11W, G.&S.R.M. and
is located on the North West corner of the Claim and marks an aliquot part of a rectangular survey
(legal subdivision) of approximately 20 acres as described as follows:

S2 SW4 NW4, Section 11, Township 14 North, Range 11 West, Gila & Salt River Base and Meridian.

The location work, consisting of the making and filing of maps and the payment of fees was completed by the date
of recordation of this certificate.

Discoverer, Locator and Claimant:
ZENOLITH (USA), LLC

by: [Signature] John Keller
as Agent

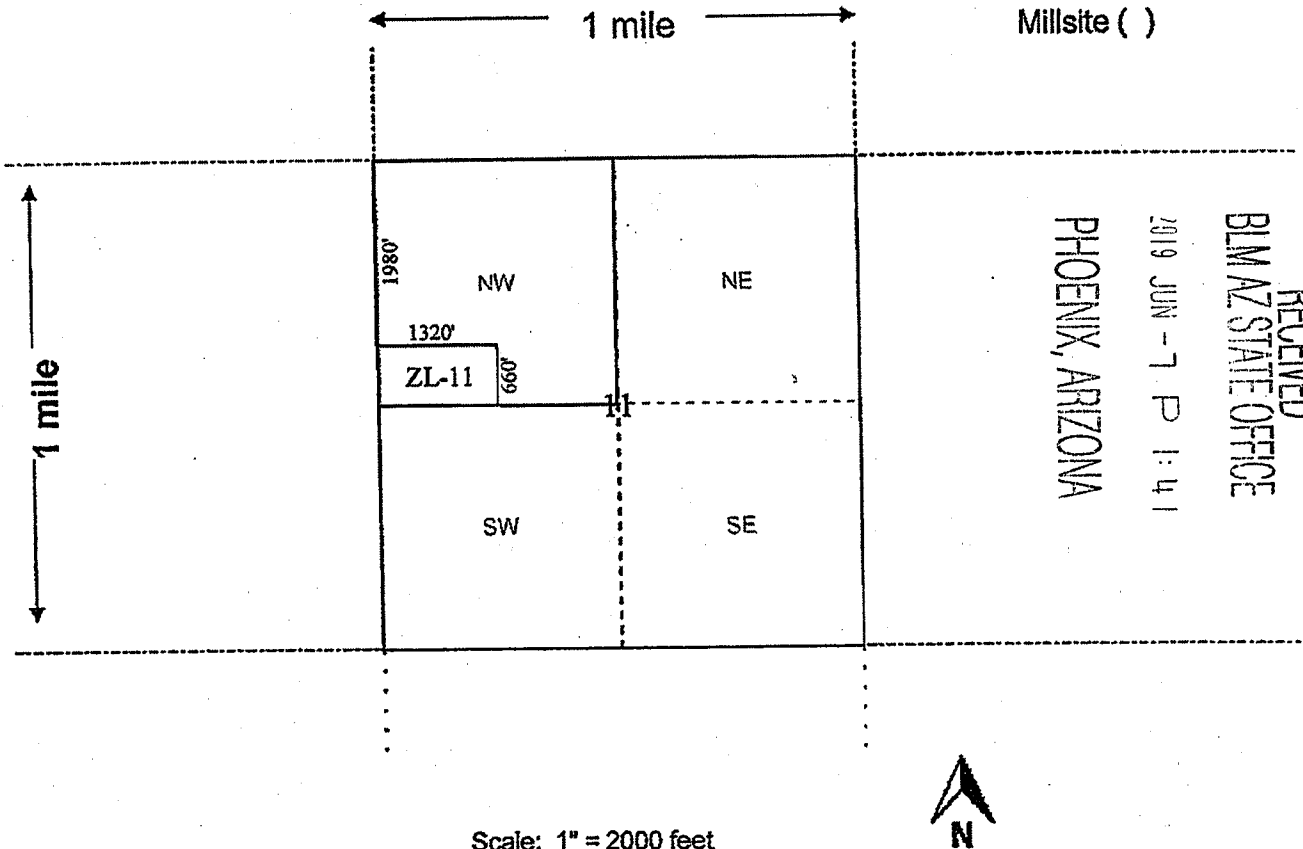
[Signature]

PHOENIX, ARIZONA
2019 JUN - 7 P 1:40
RECEIVED
BLM AZ STATE OFFICE

AMC455018

MINING CLAIM MAP

Lode () Placer (x)
Millsite ()



RECEIVED
 BLM AZ STATE OFFICE
 2019 JUN -7 P 1:41
 PHOENIX, ARIZONA

Scale: 1" = 2000 feet



1. The above map depicts the ZL-11 PLACER mining claim, which is located in Section (s) 11, Township 14 North, Range 11 West, Gila and Salt River Base and Meridian, Mohave County, Arizona. Total claim acreage is 20 Acres.
2. The type of corner and location monuments used are as follows: 2"x2"x5' wood post with scribed metal tags
3. The bearings and distances in degrees and feet between claim corners and to a public land survey monument are as depicted on the map. From the NW corner of Section 11, bear 1980' South to the NW corner of ZL-11.
4. If the claim is a placer or millsite claim with exterior limits conforming to legal subdivisions of the public survey, provide a legal description of the claim S2 SW4 NW4 of Section 11, T14N, R11W, Gila Salt River Base Meridian

Form MCF100a
Revised July 2014

This form is available from the Arizona Geology Survey and may be reproduced.

AMC 455078

Filed at the request of and return to:
Zenolith (USA), ~~LLC~~ LLC
P.O. Box 130
Arvada, Colorado 80001

LOCATION NOTICE FOR PLACER MINING CLAIM

Mohave County, State of Arizona.

NOTICE IS HEREBY GIVEN that ZENOLITH (USA), ~~LLC~~ ^{LLC} whose current mailing address is;
P.O. BOX 130, ARVADA, COLORADO 80001, hereby claims under and pursuant to the laws of the State of
Arizona and of the laws of the United States of America the following described PLACER MINING CLAIM:

The name of this Placer Claim is ZL 12 .
This claim was Located, Dated and Posted on the 6th day of June 9, 2010 by posting a Location Notice
on the Location Monument found at, on, or near the North West corner of the claim.

The length of the claim is 1320 feet in a East direction and 660 feet in a South direction from the
monument where the Location Notice is posted. Comprising in all a claim approximately 1320 feet in length
and 660 feet in width, and generally following an East -- West course.

The exterior boundaries are distinctly marked by Four substantial monuments. Each corner, and location
monument, consists of a 1-1/2" x 1-1/2" x 5' wooden post with aluminum tags attached, scribed with claim name
and corner description. The boundaries can be readily traced by beginning at corner No. 1, the NW corner:

thence 1320 feet East to the NE corner, corner No. 2,
thence 660 feet South to the SE corner, corner No. 3,
thence 1320 feet West to the SW corner, corner No. 4,
thence 660 feet North to the NW corner, corner No. 1, the point of beginning

The NW corner of this claim, corner No. 1, is found about 2640 feet South and 0 feet West from
the NW corner of Section 11 Township 14 North, Range 11 West, G.&S.R.M.


The Location Monument on which this notice is posted is situated within Section 11, T14N, R11W, G.&S.R.M. and
is located on the North West corner of the Claim and marks an aliquot part of a rectangular survey
(legal subdivision) of approximately 20 acres as described as follows:

N2 NW4 SW4, Section 11, Township 14 North, Range 11 West, Gila & Salt River Base and Meridian.

The location work, consisting of the making and filing of maps and the payment of fees was completed by the date
of recordation of this certificate.

Discoverer, Locator and Claimant:
ZENOLITH (USA), ~~LLC~~ LLC

by: [Redacted] John Keller
[Redacted] as Agent



PHOENIX, ARIZONA

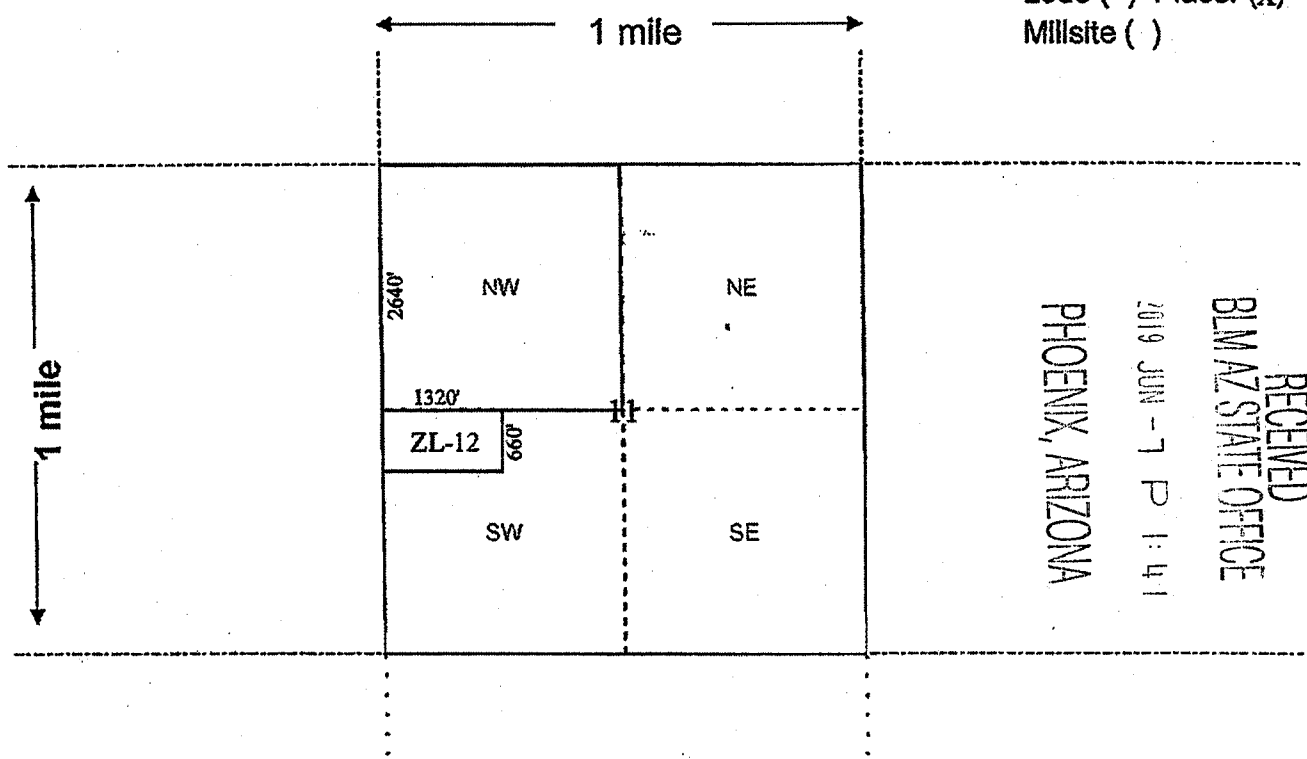
2019 JUN - 7 P 1:41

RECEIVED
BLM AZ STATE OFFICE

AMC455079

MINING CLAIM MAP

Lode () Placer (x)
Millsite ()



RECEIVED
 BLM AZ STATE OFFICE
 PHOENIX, ARIZONA
 2019 JUN -7 P 1:41

Scale: 1" = 2000 feet



1. The above map depicts the ZL-12 PLACER mining claim, which is located in Section (s) 11, Township 14 North, Range 11 West, Gila and Salt River Base and Meridian, Mohave County, Arizona. Total claim acreage is 20 Acres
2. The type of corner and location monuments used are as follows: 2"x2"x5' wood post with scribed metal tags
3. The bearings and distances in degrees and feet between claim corners and to a public land survey monument are as depicted on the map. From the NW corner of Section 11, bear 2640' South to the NW corner of ZL-12.
4. If the claim is a placer or millsite claim with exterior limits conforming to legal subdivisions of the public survey, provide a legal description of the claim N2 NW4 SW4 of Section 11, T14N, R11W, Gila Salt River Base Meridian

AMC455079

Form MCF100a
Revised July 2014

Filed at the request of and return to:
Zenolith (USA), ~~LLC~~
P.O. Box 130
Arvada, Colorado 80001

LOCATION NOTICE FOR PLACER MINING CLAIM

Mohave County, State of Arizona.

NOTICE IS HEREBY GIVEN that ZENOLITH (USA), ~~LLC~~ ^{LLC} whose current mailing address is;
P.O. BOX 130, ARVADA, COLORADO 80001, hereby claims under and pursuant to the laws of the State of
Arizona and of the laws of the United States of America the following described PLACER MINING CLAIM:

The name of this Placer Claim is ZL 13 .
This claim was Located, Dated and Posted on the 6th day of June, 2019 by posting a Location Notice
on the Location Monument found at, on, or near the North West corner of the claim.

The length of the claim is 1320 feet in a East direction and 660 feet in a South direction from the
monument where the Location Notice is posted. Comprising in all a claim approximately 1320 feet in length
and 660 feet in width, and generally following an East -- West course.

The exterior boundaries are distinctly marked by Four substantial monuments. Each corner, and location
monument, consists of a 1-1/2" x 1-1/2" x 5' wooden post with aluminum tags attached, scribed with claim name
and corner description. The boundaries can be readily traced by beginning at corner No. 1, the NW corner:

- thence 1320 feet East to the NE corner, corner No. 2,
- thence 660 feet South to the SE corner, corner No. 3,
- thence 1320 feet West to the SW corner, corner No. 4,
- thence 660 feet North to the NW corner, corner No. 1, the point of beginning

The NW corner of this claim, corner No. 1, is found about 3300 feet South and 0 feet West from
the NW corner of Section 11 Township 14 North, Range 11 West, G.&S.R.M.


The Location Monument on which this notice is posted is situated within Section 11, T14N, R11W, G.&S.R.M. and
is located on the North West corner of the Claim and marks an aliquot part of a rectangular survey
(legal subdivision) of approximately 20 acres as described as follows:

S2 NW4 SW4, Section 11, Township 14 North, Range 11 West, Gila & Salt River Base and Meridian.

The location work, consisting of the making and filing of maps and the payment of fees was completed by the date
of recordation of this certificate.

Discoverer, Locator and Claimant:
ZENOLITH (USA), ~~LLC~~

by:  John Keller
as Agent



PHOENIX, ARIZONA

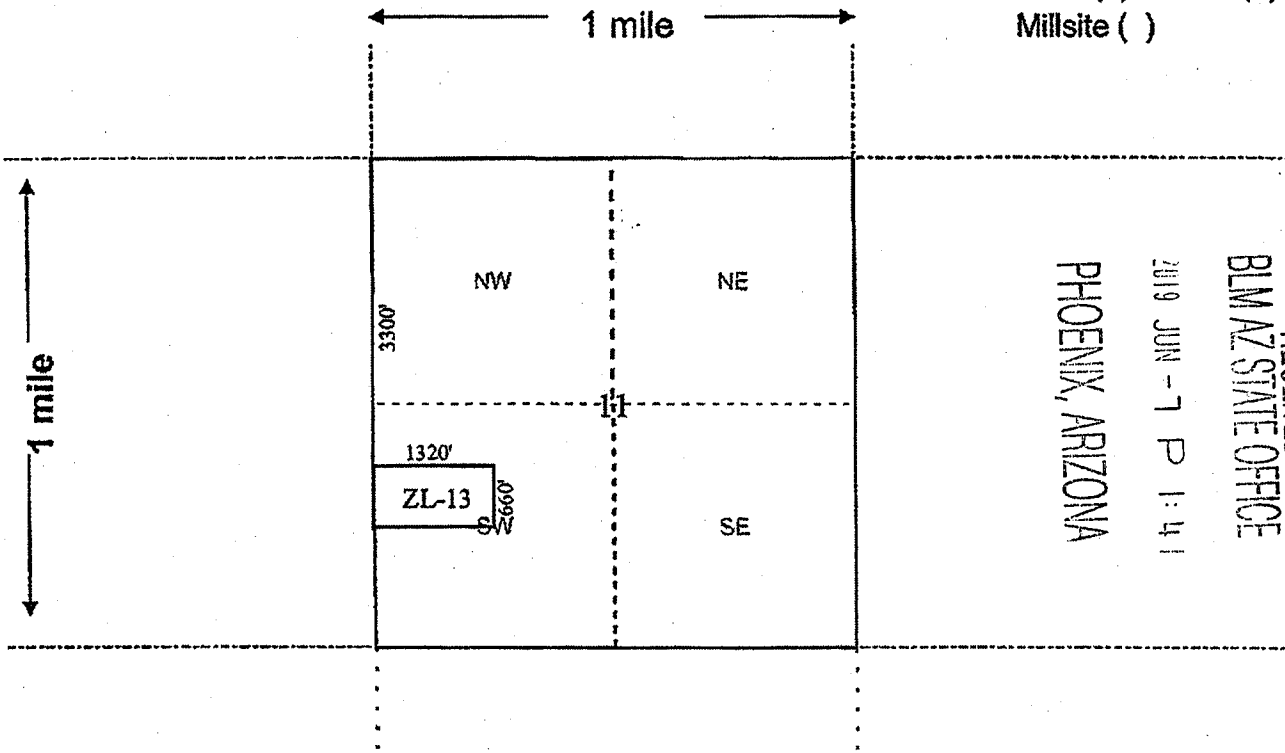
JUN - 7 P 1:41

RECEIVED
BLM AZ STATE OFFICE

AMC455080

MINING CLAIM MAP

Lode () Placer (x)
Millsite ()



RECEIVED
 BLM AZ STATE OFFICE
 2019 JUN -7 P 1:41
 PHOENIX, ARIZONA

Scale: 1" = 2000 feet



1. The above map depicts the ZL-13 PLACER mining claim, which is located in Section (s) 11, Township 14 North, Range 11 West, Gila and Salt River Base and Meridian, Mohave County, Arizona. Total claim acreage is 20 Acres
2. The type of corner and location monuments used are as follows: 2"x2"x5' wood post
with scribed metal tags
3. The bearings and distances in degrees and feet between claim corners and to a public land survey monument are as depicted on the map. From the NW corner of Section 11, bear 3300' South to the NW corner of ZL-13.
4. If the claim is a placer or millsite claim with exterior limits conforming to legal subdivisions of the public survey, provide a legal description of the claim _____

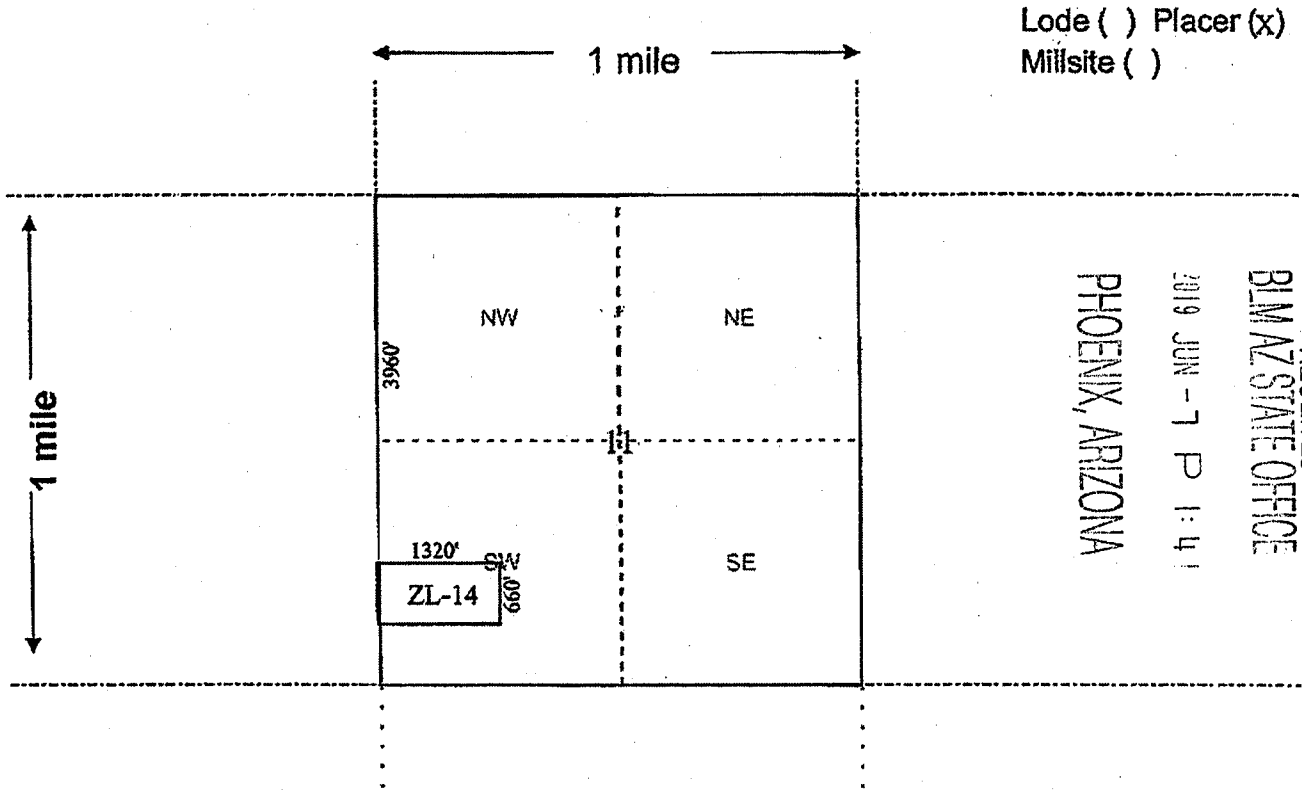
S2 NW4 SW4 of Section 11, T14N, R11W, Gila Salt River Base Meridian

Form MCF100a
Revised July 2014

This form is available from the Arizona Geology Survey and may be reproduced.

AMC455080

MINING CLAIM MAP



Lode () Placer (x)
Millsite ()

RECEIVED
 BLM AZ STATE OFFICE
 2019 JUN - 7 P 1:41
 PHOENIX, ARIZONA

Scale: 1" = 2000 feet



1. The above map depicts the ZL-14 PLACER mining claim, which is located in Section (s) 11, Township 14 North, Range 11 West, Gila and Salt River Base and Meridian, Mohave County, Arizona. Total claim acreage is 20 Acres
2. The type of corner and location monuments used are as follows: 2"x2"x5' wood post with scribed metal tags
3. The bearings and distances in degrees and feet between claim corners and to a public land survey monument are as depicted on the map. From the NW corner of Section 11, bear 3960' South to the NW corner of ZL-14.
4. If the claim is a placer or millsite claim with exterior limits conforming to legal subdivisions of the public survey, provide a legal description of the claim _____

N2 SW4 SW4 of Section 11, T14N, R11W, Gila Salt River Base Meridian

Form MCF100a
Revised July 2014

This form is available from the Arizona Geology Survey and may be reproduced.

AMC455081

Filed at the request of and return to:
Zenolith (USA), LLC
P.O. Box 130
Arvada, Colorado 80001

LOCATION NOTICE FOR PLACER MINING CLAIM

Mohave County, State of Arizona.

NOTICE IS HEREBY GIVEN that ZENOLITH (USA), LLC, whose current mailing address is; P.O. BOX 130, ARVADA, COLORADO 80001, hereby claims under and pursuant to the laws of the State of Arizona and of the laws of the United States of America the following described PLACER MINING CLAIM:

The name of this Placer Claim is ZL 15.
This claim was Located, Dated and Posted on the 6th day of June, 2019 by posting a Location Notice on the Location Monument found at, on, or near the North West corner of the claim.

The length of the claim is 1320 feet in a East direction and 660 feet in a South direction from the monument where the Location Notice is posted. Comprising in all a claim approximately 1320 feet in length and 660 feet in width, and generally following an East -- West course.

The exterior boundaries are distinctly marked by Four substantial monuments. Each corner, and location monument, consists of a 1-1/2" x 1-1/2" x 5' wooden post with aluminum tags attached, scribed with claim name and corner description. The boundaries can be readily traced by beginning at corner No. 1, the NW corner:

- thence 1320 feet East to the NE corner, corner No. 2,
- thence 660 feet South to the SE corner, corner No. 3,
- thence 1320 feet West to the SW corner, corner No. 4,
- thence 660 feet North to the NW corner, corner No. 1, the point of beginning

The NW corner of this claim, corner No. 1, is found about 4620 feet South and 0 feet West from the NW corner of Section 11 Township 14 North, Range 11 West, G.&S.R.M.


The Location Monument on which this notice is posted is situated within Section 11, T14N, R11W, G.&S.R.M. and is located on the North West corner of the Claim and marks an aliquot part of a rectangular survey (legal subdivision) of approximately 20 acres as described as follows:

S2 SW4 SW4, Section 11, Township 14 North, Range 11 West, Gila & Salt River Base and Meridian.

The location work, consisting of the making and filing of maps and the payment of fees was completed by the date of recordation of this certificate.

Discoverer, Locator and Claimant:
ZENOLITH (USA), LLC

by: John Keller
as Agent



PHOENIX, ARIZONA

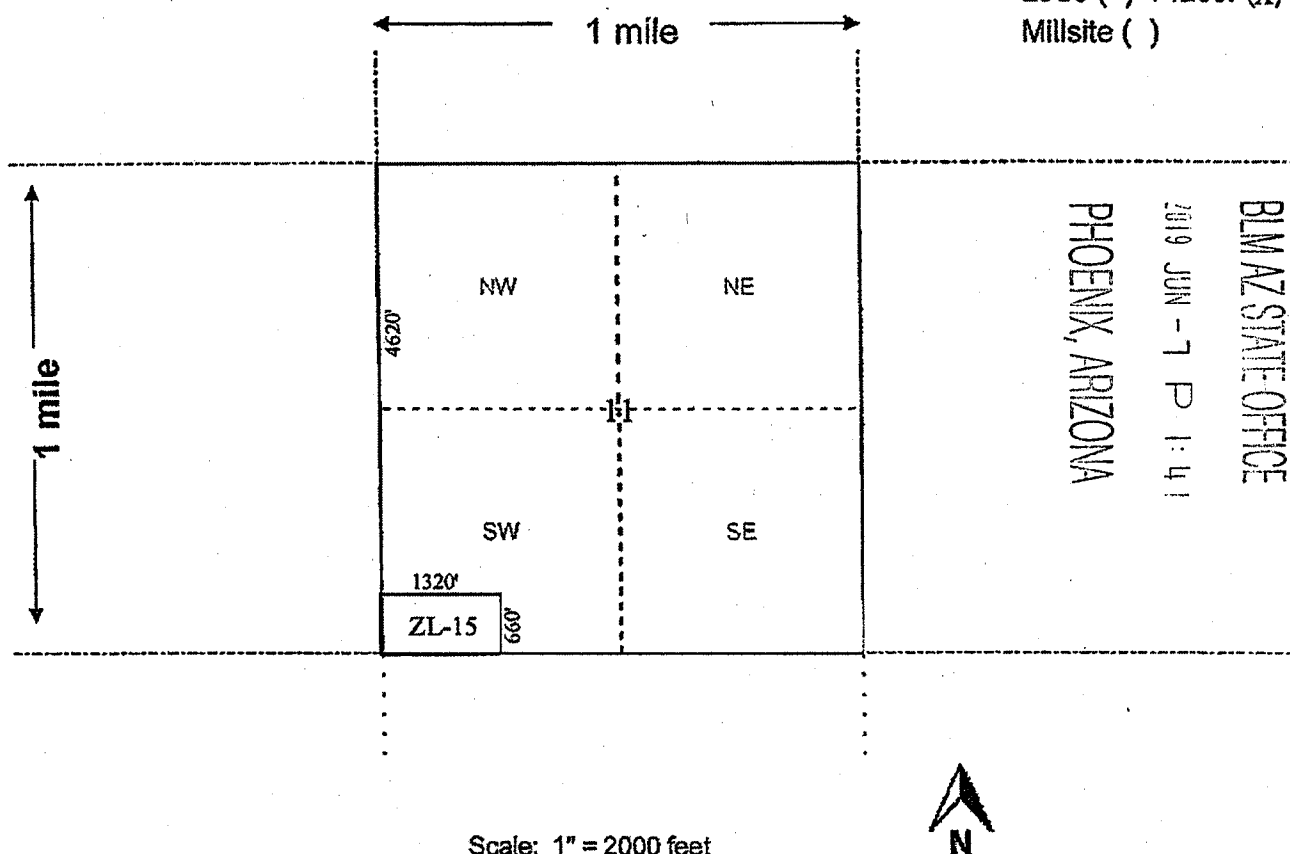
2019 JUN - 7 P 1:41

RECEIVED
BLM AZ STATE OFFICE

AHC455082

MINING CLAIM MAP

Lode () Placer (x)
Millsite ()



RECEIVED
BLM AZ STATE OFFICE
2019 JUN -7 P 1:41
PHOENIX, ARIZONA

Scale: 1" = 2000 feet



1. The above map depicts the ZL-15 PLACER mining claim, which is located in Section (s) 11, Township 14 North, Range 11 West, Gila and Salt River Base and Meridian, Mohave County, Arizona. Total claim acreage is 20 Acres
2. The type of corner and location monuments used are as follows: 2"x2"x5' wood post with scribed metal tags
3. The bearings and distances in degrees and feet between claim corners and to a public land survey monument are as depicted on the map. From the NW corner of Section 11, bear 4620' South to the NW corner of ZL-15.
4. If the claim is a placer or millsite claim with exterior limits conforming to legal subdivisions of the public survey, provide a legal description of the claim _____

S2 SW4 SW4 of Section 11, T14N, R11W, Gila Salt River Base Meridian

Form MCF100a
Revised July 2014

This form is available from the Arizona Geology Survey and may be reproduced.

AMC 455082

Filed at the request of and return to:
Zenolith (USA), ~~LLC~~
P.O. Box 130
Arvada, Colorado 80001

LOCATION NOTICE FOR PLACER MINING CLAIM

Mohave County, State of Arizona.

NOTICE IS HEREBY GIVEN that ZENOLITH (USA), ~~LLC~~^{LLC}, whose current mailing address is;
P.O. BOX 130, ARVADA, COLORADO 80001, hereby claims under and pursuant to the laws of the State of
Arizona and of the laws of the United States of America the following described PLACER MINING CLAIM:

The name of this Placer Claim is ZL 16. ^{5th} June 9
This claim was Located, Dated and Posted on the 5th day of June, 2019 by posting a Location Notice
on the Location Monument found at, on, or near the North West corner of the claim.

The length of the claim is 1320 feet in a East direction and 660 feet in a South direction from the
monument where the Location Notice is posted. Comprising in all a claim approximately 1320 feet in length
and 660 feet in width, and generally following an East -- West course.

The exterior boundaries are distinctly marked by Four substantial monuments. Each corner, and location
monument, consists of a 1-1/2" x 1-1/2" x 5' wooden post with aluminum tags attached, scribed with claim name
and corner description. The boundaries can be readily traced by beginning at corner No. 1, the NW corner:

thence 1320 feet East to the NE corner, corner No. 2,
thence 660 feet South to the SE corner, corner No. 3,
thence 1320 feet West to the SW corner, corner No. 4,
thence 660 feet North to the NW corner, corner No. 1, the point of beginning

The NW corner of this claim, corner No. 1, is found about 660 feet North and 1320 feet East from
the NW corner of Section 11 Township 14 North, Range 11 West, G.&S.R.M.

The Location Monument on which this notice is posted is situated within Section 2, T14N, R11W, G.&S.R.M. and
is located on the North West corner of the Claim and marks an aliquot part of a rectangular survey
(legal subdivision) of approximately 20 acres as described as follows:


S2 SE4 SW4, Section 2, Township 14 North, Range 11 West, Gila & Salt River Base and Meridian.

The location work, consisting of the making and filing of maps and the payment of fees was completed by the date
of recordation of this certificate.

Discoverer, Locator and Claimant:
ZENOLITH (USA), ~~LLC~~

by: John Keller

John Keller as Agent



PHOENIX, ARIZONA

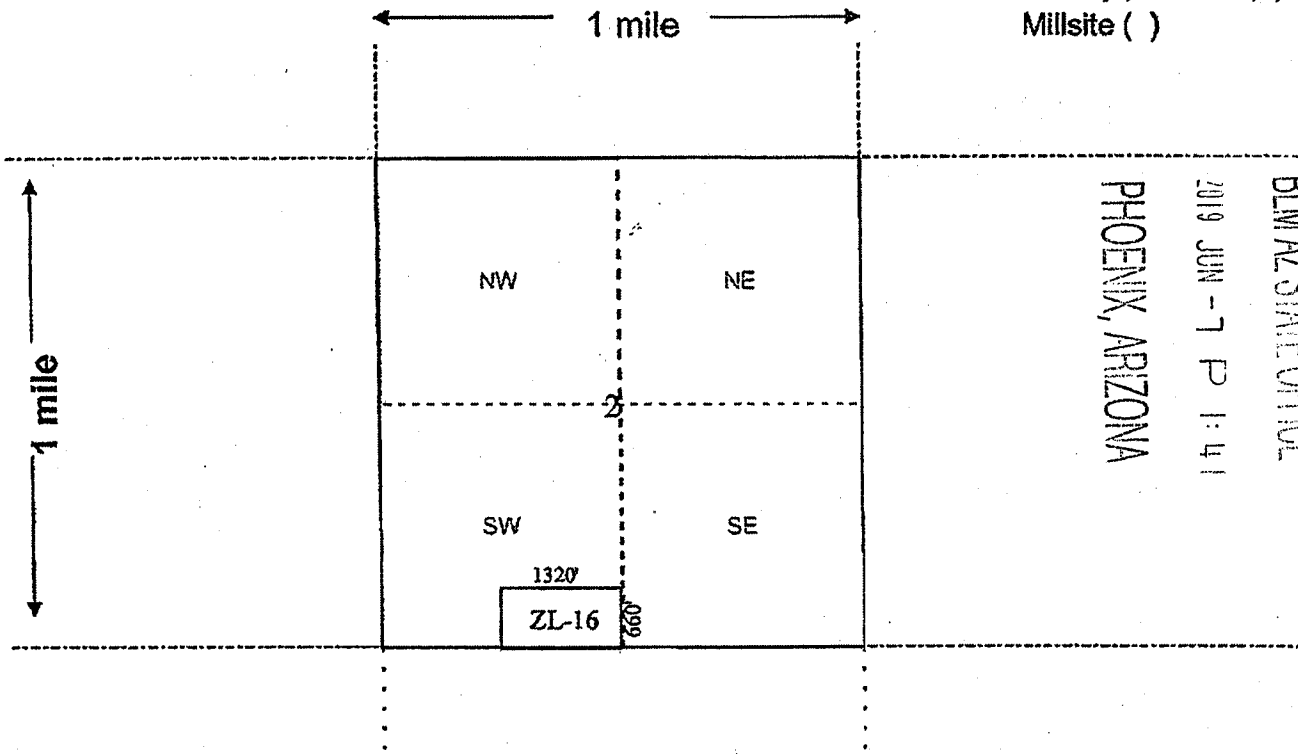
2019 JUN - 7 P 1:41

RECEIVED
BLM AZ STATE OFFICE

AMC455083

MINING CLAIM MAP

Lode () Placer (x)
Millsite ()



RECEIVED
BLM AZ STATE OFFICE
2019 JUN - 7 P 1:41
PHOENIX, ARIZONA

Scale: 1" = 2000 feet



1. The above map depicts the ZL-16 PLACER mining claim, which is located in Section (s) 2, Township 14 North, Range 11 West, Gila and Salt River Base and Meridian, Mohave County, Arizona. Total claim acreage is 20 Acres
2. The type of corner and location monuments used are as follows: 2"x2"x5' wood post with scribed metal tags
3. The bearings and distances in degrees and feet between claim corners and to a public land survey monument are as depicted on the map. From the N 1/4 corner of Section 11, bear 660' North to the NE corner of ZL-16.
4. If the claim is a placer or millsite claim with exterior limits conforming to legal subdivisions of the public survey, provide a legal description of the claim _____

S2 SE4 SW4 of Section 2, T14N, R11W, Gila Salt River Base Meridian

Form MCF100a
Revised July 2014

This form is available from the Arizona Geology Survey and may be reproduced.

AMC 455083

Filed at the request of and return to:
Zenolith (USA), ~~LLC~~
P.O. Box 130
Arvada, Colorado 80001

LOCATION NOTICE FOR PLACER MINING CLAIM
Mohave County, State of Arizona.

NOTICE IS HEREBY GIVEN that ZENOLITH (USA), ~~LLC~~ ^{LLC} whose current mailing address is;
P.O. BOX 130, ARVADA, COLORADO 80001, hereby claims under and pursuant to the laws of the State of
Arizona and of the laws of the United States of America the following described PLACER MINING CLAIM:

The name of this Placer Claim is ZL 17. ^{5th}
This claim was Located, Dated and Posted on the 9 day of June, 2010 by posting a Location Notice
on the Location Monument found at, on, or near the North West corner of the claim.

The length of the claim is 1320 feet in a East direction and 660 feet in a South direction from the
monument where the Location Notice is posted. Comprising in all a claim approximately 1320 feet in length
and 660 feet in width, and generally following an East -- West course.

The exterior boundaries are distinctly marked by Four substantial monuments. Each corner, and location
monument, consists of a 1-1/2" x 1-1/2" x 5' wooden post with aluminum tags attached, scribed with claim name
and corner description. The boundaries can be readily traced by beginning at corner No. 1, the NW corner:

- thence 1320 feet East to the NE corner, corner No. 2,
- thence 660 feet South to the SE corner, corner No. 3,
- thence 1320 feet West to the SW corner, corner No. 4,
- thence 660 feet North to the NW corner, corner No. 1, the point of beginning

The NW corner of this claim, corner No. 1, is found about 0 feet South and 1320 feet East from
the NW corner of Section 11 Township 14 North, Range 11 West, G.&S.R.M.

The Location Monument on which this notice is posted is situated within Section 11, T14N, R11W, G.&S.R.M. and
is located on the North West corner of the Claim and marks an aliquot part of a rectangular survey
(legal subdivision) of approximately 20 acres as described as follows:


N2 NE4 NW4, Section 11, Township 14 North, Range 11 West, Gila & Salt River Base and Meridian.


The location work, consisting of the making and filing of maps and the payment of fees was completed by the date
of recordation of this certificate.

Discoverer, Locator and Claimant:

ZENOLITH (USA), ~~LLC~~ ^{LLC} John Keller

by: 

 as Agent



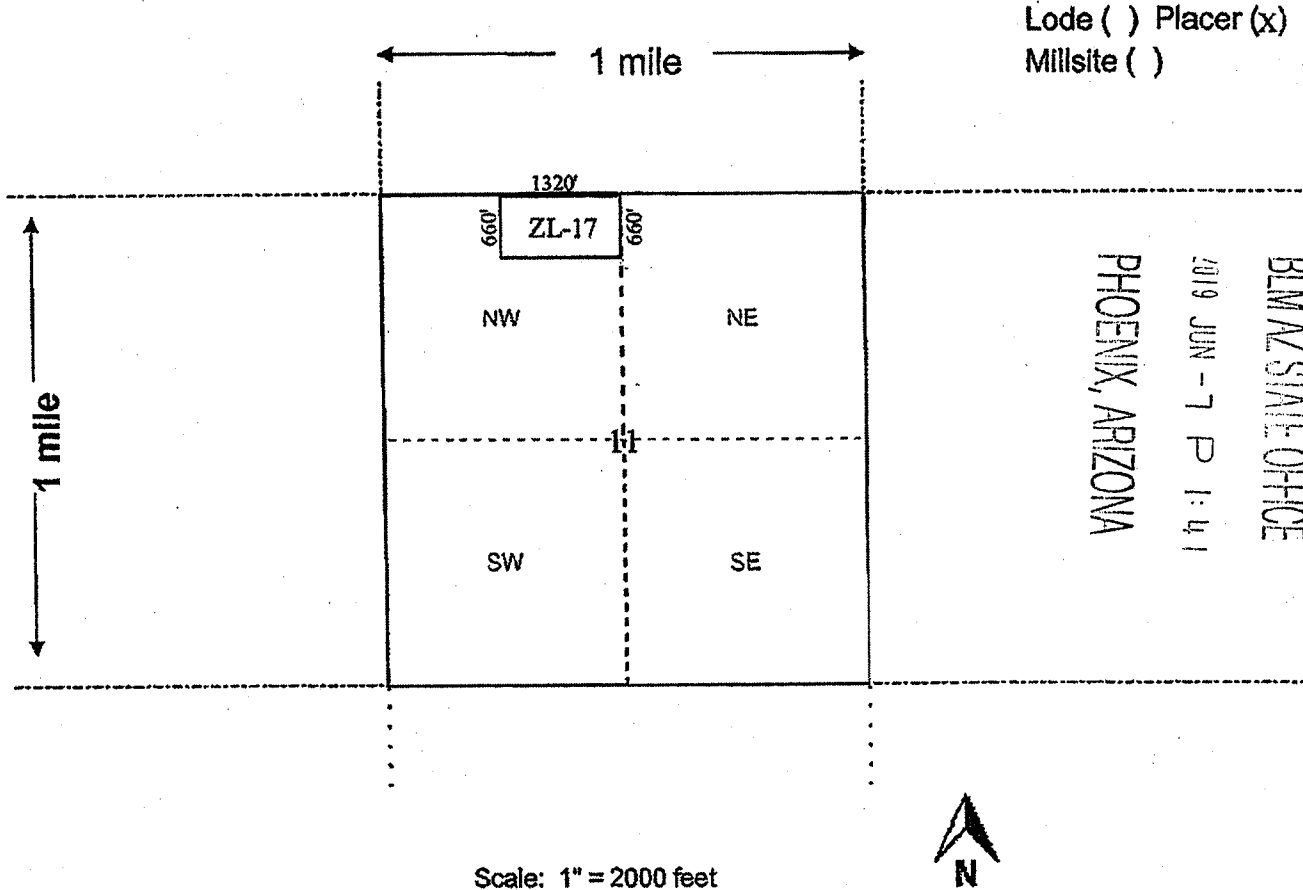
PHOENIX, ARIZONA

2019 JUN - 7 P 1:41

RECEIVED
BLM AZ STATE OFFICE

AMC455084

MINING CLAIM MAP



- The above map depicts the ZL-17 PLACER mining claim, which is located in Section (s) 11, Township 14 North, Range 11 West, Gila and Salt River Base and Meridian, Mohave County, Arizona. Total claim acreage is 20 Acres
- The type of corner and location monuments used are as follows: 2"x2"x5' wood post with scribed metal tags
- The bearings and distances in degrees and feet between claim corners and to a public land survey monument are as depicted on the map. From the N 1/4 corner of Section 11, bear 660' South to the SE corner of ZL-17.
- If the claim is a placer or millsite claim with exterior limits conforming to legal subdivisions of the public survey, provide a legal description of the claim N2 NE4 NW4 of Section 11, T14N, R11W, Gila Salt River Base Meridian

Form MCF100a
Revised July 2014

This form is available from the Arizona Geology Survey and may be reproduced.

AMC455084

Filed at the request of and return to:
Zenolith (USA), ~~LLC~~
P.O. Box 130
Arvada, Colorado 80001

LOCATION NOTICE FOR PLACER MINING CLAIM

Mohave County, State of Arizona.

NOTICE IS HEREBY GIVEN that ZENOLITH (USA), ~~LLC~~ ^{LLC} whose current mailing address is; P.O. BOX 130, ARVADA, COLORADO 80001, hereby claims under and pursuant to the laws of the State of Arizona and of the laws of the United States of America the following described PLACER MINING CLAIM:

The name of this Placer Claim is ZL 18.
This claim was Located, Dated and Posted on the 6th day of June, 2010 by posting a Location Notice on the Location Monument found at, on, or near the North West corner of the claim.

The length of the claim is 1320 feet in a East direction and 660 feet in a South direction from the monument where the Location Notice is posted. Comprising in all a claim approximately 1320 feet in length and 660 feet in width, and generally following an East - West course.

The exterior boundaries are distinctly marked by Four substantial monuments. Each corner, and location monument, consists of a 1-1/2" x 1-1/2" x 5' wooden post with aluminum tags attached, scribed with claim name and corner description. The boundaries can be readily traced by beginning at corner No. 1, the NW corner:

- thence 1320 feet East to the NE corner, corner No. 2,
- thence 660 feet South to the SE corner, corner No. 3,
- thence 1320 feet West to the SW corner, corner No. 4,
- thence 660 feet North to the NW corner, corner No. 1, the point of beginning

The NW corner of this claim, corner No. 1, is found about 660 feet South and 1320 feet East from the NW corner of Section 11 Township 14 North, Range 11 West, G.&S.R.M.

The Location Monument on which this notice is posted is situated within Section 11, T14N, R11W, G.&S.R.M. and is located on the North West corner of the Claim and marks an aliquot part of a rectangular survey (legal subdivision) of approximately 20 acres as described as follows:

S2 NE4 NW4, Section 11, Township 14 North, Range 11 West, Gila & Salt River Base and Meridian.


The location work, consisting of the making and filing of maps and the payment of fees was completed by the date of recordation of this certificate.

Discoverer, Locator and Claimant
ZENOLITH (USA), ~~LLC~~

by: 

JOHN KELLER

as Agent



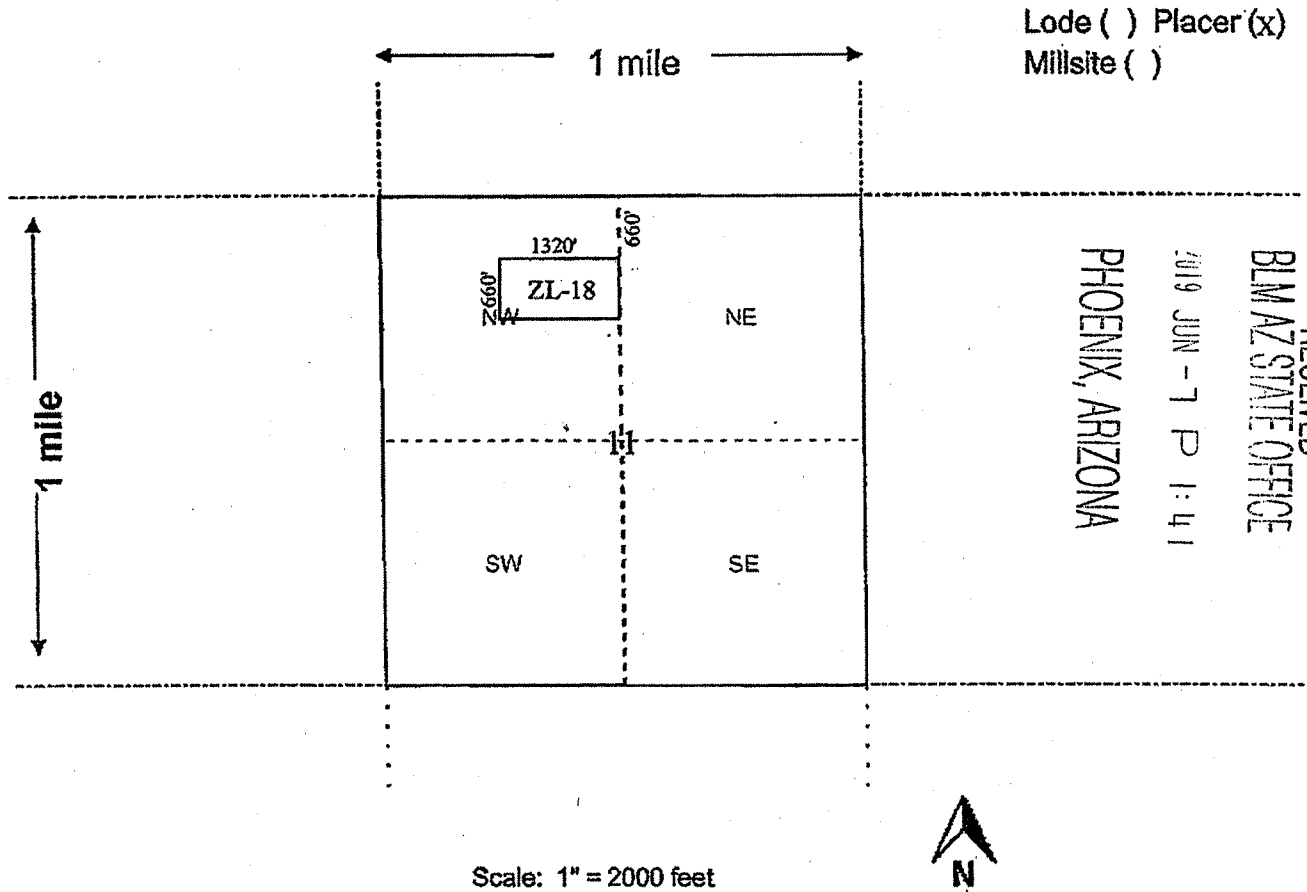
PHOENIX, ARIZONA

JUN - 7 11 41 AM '10

RECEIVED
BLM AZ STATE OFFICE

AMC455085

MINING CLAIM MAP



Lode () Placer (x)
Millsite ()

PHOENIX, ARIZONA

2019 JUN - 7 P 1:41

RECEIVED
BLM AZ STATE OFFICE

RECEIVED

1. The above map depicts the ZL-18 PLACER mining claim, which is located in Section (s) 11, Township 14 North, Range 11 West, Gila and Salt River Base and Meridian, Mohave County, Arizona. Total claim acreage is 20 Acres

2. The type of corner and location monuments used are as follows: 2"x2"x5' wood post
with scribed metal tags

3. The bearings and distances in degrees and feet between claim corners and to a public land survey monument are as depicted on the map. From the N 1/4 corner of Section 11, bear 660' South to the NE corner of ZL-18.

4. If the claim is a placer or millsite claim with exterior limits conforming to legal subdivisions of the public survey, provide a legal description of the claim

S2 NE4 NW4 of Section 11, T14N, R11W, Gila Salt River Base Meridian

Form MCF100a
Revised July 2014

This form is available from the Arizona Geology Survey and may be reproduced.

AMC455085

Filed at the request of and return to:
Zenolith (USA), ~~LLC~~ LLC
P.O. Box 130
Arvada, Colorado 80001

LOCATION NOTICE FOR PLACER MINING CLAIM

Mohave County, State of Arizona.

NOTICE IS HEREBY GIVEN that ZENOLITH (USA), ~~LLC~~ LLC, whose current mailing address is; P.O. BOX 130, ARVADA, COLORADO 80001, hereby claims under and pursuant to the laws of the State of Arizona and of the laws of the United States of America the following described PLACER MINING CLAIM:

The name of this Placer Claim is ZL 19.
This claim was Located, Dated and Posted on the 6th day of June, 2019 by posting a Location Notice on the Location Monument found at, on, or near the North West corner of the claim.

The length of the claim is 1320 feet in a East direction and 660 feet in a South direction from the monument where the Location Notice is posted. Comprising in all a claim approximately 1320 feet in length and 660 feet in width, and generally following an East - West course.

The exterior boundaries are distinctly marked by Four substantial monuments. Each corner, and location monument, consists of a 1-1/2" x 1-1/2" x 5' wooden post with aluminum tags attached, scribed with claim name and corner description. The boundaries can be readily traced by beginning at corner No. 1, the NW corner:

- thence 1320 feet East to the NE corner, corner No. 2,
- thence 660 feet South to the SE corner, corner No. 3,
- thence 1320 feet West to the SW corner, corner No. 4,
- thence 660 feet North to the NW corner, corner No. 1, the point of beginning

The NW corner of this claim, corner No. 1, is found about 1320 feet South and 1320 feet East from the NW corner of Section 11 Township 14 North, Range 11 West, G.&S.R.M.

The Location Monument on which this notice is posted is situated within Section 11, T14N, R11W, G.&S.R.M. and is located on the North West corner of the Claim and marks an aliquot part of a rectangular survey (legal subdivision) of approximately 20 acres as described as follows:

N2 SE4 NW4, Section 11, Township 14 North, Range 11 West, Gila & Salt River Base and Meridian.

The location work, consisting of the making and filing of maps and the payment of fees was completed by the date of recordation of this certificate.

Discoverer, Locator and Claimant:
ZENOLITH (USA), ~~LLC~~ LLC

by: [Signature] John Keller
[Signature] as Agent

[Handwritten Signature]

PHOENIX, ARIZONA

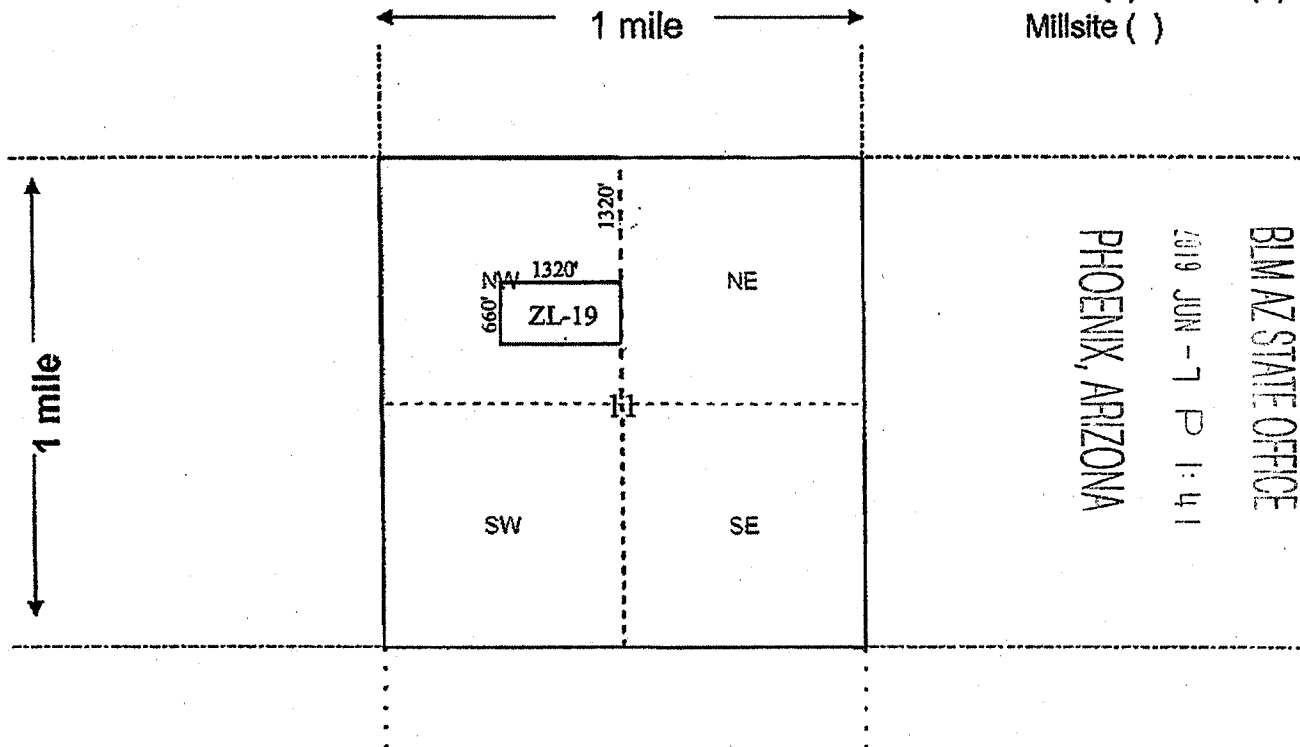
2019 JUN - 7 P 1:41

RECEIVED
BLM AZ STATE OFFICE

AMC 455086

MINING CLAIM MAP

Lode () Placer (x)
Millsite ()



RECEIVED
 BLM AZ STATE OFFICE
 2019 JUN -7 P 1:41
 PHOENIX, ARIZONA

Scale: 1" = 2000 feet



1. The above map depicts the ZL-19 PLACER mining claim, which is located in Section (s) 11, Township 14 North, Range 11 West, Gila and Salt River Base and Meridian, Mohave County, Arizona. Total claim acreage is 20 Acres
2. The type of corner and location monuments used are as follows: 2"x2"x5' wood post with scribed metal tags
3. The bearings and distances in degrees and feet between claim corners and to a public land survey monument are as depicted on the map. From the N 1/4 corner of Section 11, bear 1320' South to the NE corner of ZL-19.
4. If the claim is a placer or millsite claim with exterior limits conforming to legal subdivisions of the public survey, provide a legal description of the claim _____

N2 SE4 NW4 of Section 11, T14N, R11W, Gila Salt River Base Meridian

Form MCF100a
Revised July 2014

This form is available from the Arizona Geology Survey and may be reproduced.

AMC455086

Filed at the request of and return to:
Zenolith (USA), LLC
P.O. Box 130
Arvada, Colorado 80001

LOCATION NOTICE FOR PLACER MINING CLAIM

Mohave County, State of Arizona.

NOTICE IS HEREBY GIVEN that ZENOLITH (USA), LLC, whose current mailing address is; P.O. BOX 130, ARVADA, COLORADO 80001, hereby claims under and pursuant to the laws of the State of Arizona and of the laws of the United States of America the following described PLACER MINING CLAIM:

The name of this Placer Claim is ZL 20. ^{6th} June ⁹
This claim was Located, Dated and Posted on the 6 day of June, 2019 by posting a Location Notice on the Location Monument found at, on, or near the North West corner of the claim.

The length of the claim is 1320 feet in a East direction and 660 feet in a South direction from the monument where the Location Notice is posted. Comprising in all a claim approximately 1320 feet in length and 660 feet in width, and generally following an East - West course.

The exterior boundaries are distinctly marked by Four substantial monuments. Each corner, and location monument, consists of a 1-1/2" x 1-1/2" x 5' wooden post with aluminum tags attached, scribed with claim name and corner description. The boundaries can be readily traced by beginning at corner No. 1, the NW corner:

- thence 1320 feet East to the NE corner, corner No. 2,
- thence 660 feet South to the SE corner, corner No. 3,
- thence 1320 feet West to the SW corner, corner No. 4,
- thence 660 feet North to the NW corner, corner No. 1, the point of beginning

The NW corner of this claim, corner No. 1, is found about 1980 feet South and 1320 feet East from the NW corner of Section 11 Township 14 North, Range 11 West, G.&S.R.M.


The Location Monument on which this notice is posted is situated within Section 11, T14N, R11W, G.&S.R.M. and is located on the North West corner of the Claim and marks an aliquot part of a rectangular survey (legal subdivision) of approximately 20 acres as described as follows:

S2 SE4 NW4, Section 11, Township 14 North, Range 11 West, Gila & Salt River Base and Meridian.

The location work, consisting of the making and filing of maps and the payment of fees was completed by the date of recordation of this certificate.

Discoverer, Locator and Claimant:
ZENOLITH (USA), LLC

by: John Keller
as Agent



PHOENIX, ARIZONA

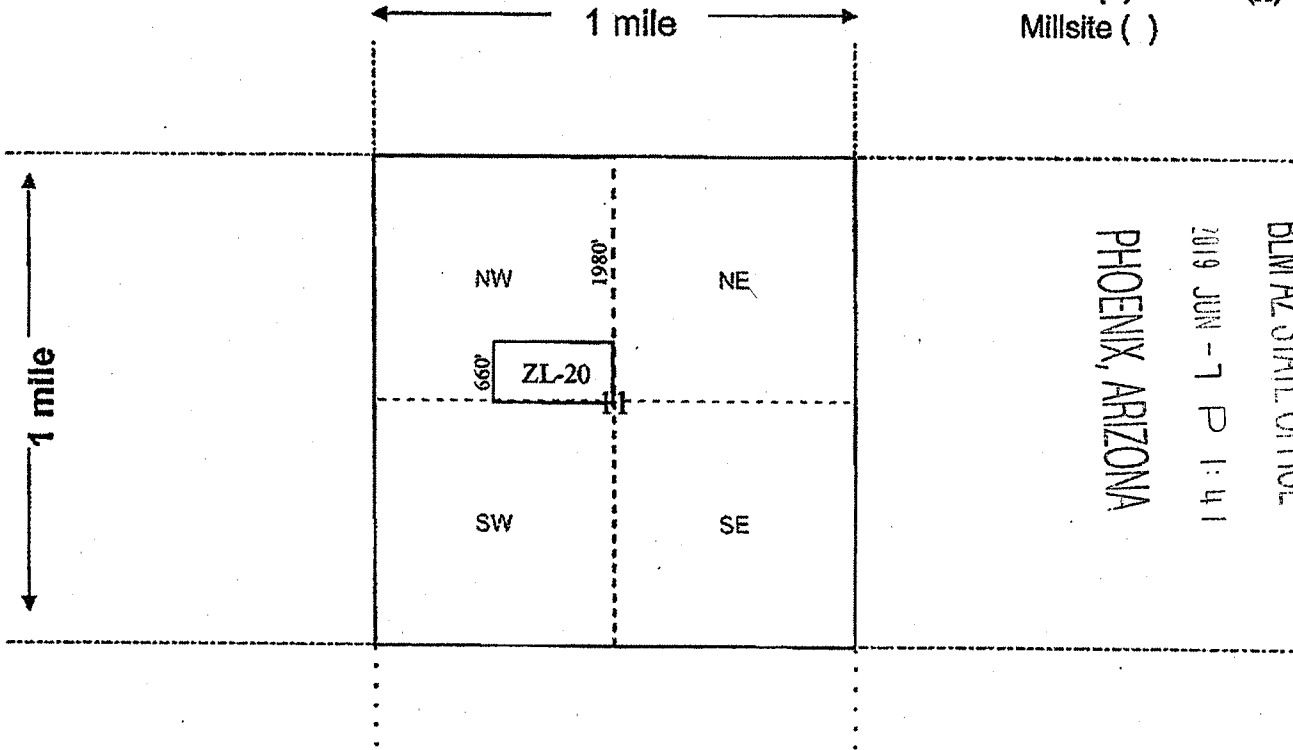
2019 JUN - 7 P 1:41

RECEIVED
BLM AZ STATE OFFICE

AMC455087

MINING CLAIM MAP

Lode () Placer (x)
Millsite ()



RECEIVED
 BLM AZ STATE OFFICE
 2019 JUN -7 P 1:41
 PHOENIX, ARIZONA

Scale: 1" = 2000 feet



1. The above map depicts the ZL-20 PLACER mining claim, which is located in Section (s) 11, Township 14 North, Range 11 West, Gila and Salt River Base and Meridian, Mohave County, Arizona. Total claim acreage is 20 Acres
2. The type of corner and location monuments used are as follows: 2"x2"x5' wood post with scribed metal tags
3. The bearings and distances in degrees and feet between claim corners and to a public land survey monument are as depicted on the map. From the N 1/4 corner of Section 11, bear 1980' South to the NE corner of ZL-20.
4. If the claim is a placer or millsite claim with exterior limits conforming to legal subdivisions of the public survey, provide a legal description of the claim S2 SE4 NW4 of Section 11, T14N, R11W, Gila Salt River Base Meridian

Form MCF100a
Revised July 2014

This form is available from the Arizona Geology Survey and may be reproduced.

AMC455087

Filed at the request of and return to:
Zenolith (USA), ~~LLC~~
P.O. Box 130
Arvada, Colorado 80001

LOCATION NOTICE FOR PLACER MINING CLAIM
Mohave County, State of Arizona.

NOTICE IS HEREBY GIVEN that ZENOLITH (USA), ~~LLC~~^{LLC}, whose current mailing address is;
P.O. BOX 130, ARVADA, COLORADO 80001, hereby claims under and pursuant to the laws of the State of
Arizona and of the laws of the United States of America the following described PLACER MINING CLAIM:

The name of this Placer Claim is ZL 21.
This claim was Located, Dated and Posted on the 6th day of June, 2010 by posting a Location Notice on
the Location Monument found at, on, or near the North West corner of the claim.

The length of the claim is 1320 feet in a East direction and 660 feet in a South direction from the
monument where the Location Notice is posted. Comprising in all a claim approximately 1320 feet in length
and 660 feet in width, and generally following an East -- West course.

The exterior boundaries are distinctly marked by Four substantial monuments. Each corner, and location
monument, consists of a 1-1/2" x 1-1/2" x 5' wooden post with aluminum tags attached, scribed with claim name
and corner description. The boundaries can be readily traced by beginning at corner No. 1, the NW corner:
thence 1320 feet East to the NE corner, corner No. 2,
thence 660 feet South to the SE corner, corner No. 3,
thence 1320 feet West to the SW corner, corner No. 4,
thence 660 feet North to the NW corner, corner No. 1, the point of beginning

The NW corner of this claim, corner No. 1, is found about 2640 feet South and 1320 feet East from
the NW corner of Section 11 Township 14 North, Range 11 West, G.&S.R.M.

The Location Monument on which this notice is posted is situated within Section 11, T14N, R11W, G.&S.R.M. and
is located on the North West corner of the Claim and marks an aliquot part of a rectangular survey
(legal subdivision) of approximately 20 acres as described as follows:

N2 NE4 SW4, Section 11, Township 14 North, Range 11 West, Gila & Salt River Base and Meridian.


The location work, consisting of the making and filing of maps and the payment of fees was completed by the date
of recordation of this certificate.

Discoverer, Locator and Claimant:
ZENOLITH (USA), ~~LLC~~

by:

John Keller

as Agent

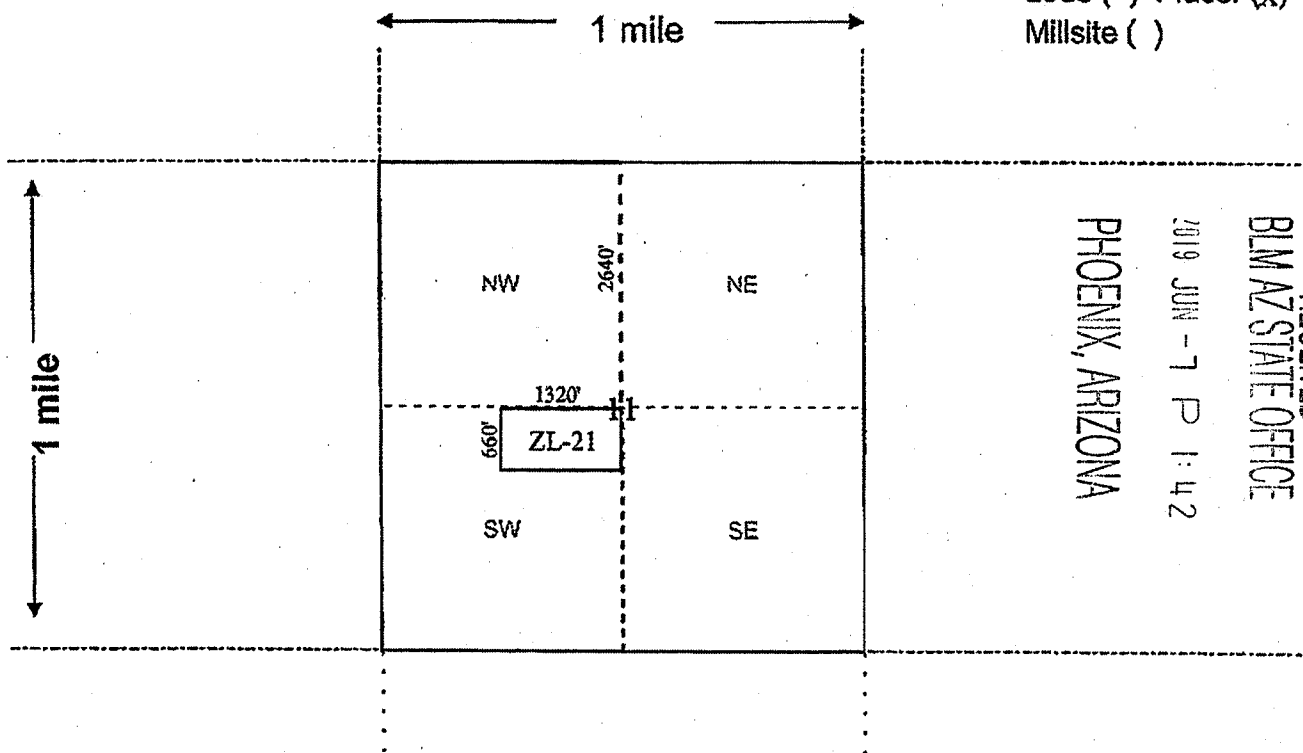


PHOENIX, ARIZONA
7019 JUN - 7 P 1:42
RECEIVED
BLM AZ STATE OFFICE

AMC455088

MINING CLAIM MAP

Lode () Placer (x)
Millsite ()



RECEIVED
 BLM AZ STATE OFFICE
 2019 JUN -7 P 1:42
 PHOENIX, ARIZONA

Scale: 1" = 2000 feet



1. The above map depicts the ZL-21 PLACER mining claim, which is located in Section (s) 11, Township 14 North, Range 11 West, Gila and Salt River Base and Meridian, Mohave County, Arizona. Total claim acreage is 20 Acres
2. The type of corner and location monuments used are as follows: 2"x2"x5' wood post
with scribed metal tags
3. The bearings and distances in degrees and feet between claim corners and to a public land survey monument are as depicted on the map. From the N 1/4 corner of Section 11, bear 2640' South to the NE corner of ZL-21.
4. If the claim is a placer or millsite claim with exterior limits conforming to legal subdivisions of the public survey, provide a legal description of the claim _____

N2 NE4 SW4 of Section 11, T14N, R11W, Gila Salt River Base Meridian

Form MCF100a
Revised July 2014

This form is available from the Arizona Geology Survey and may be reproduced.

AMC 455088

Filed at the request of and return to:
Zenolith (USA), ~~LLC~~ LLC
P.O. Box 130
Arvada, Colorado 80001

LOCATION NOTICE FOR PLACER MINING CLAIM

Mohave County, State of Arizona.

NOTICE IS HEREBY GIVEN that ZENOLITH (USA), ~~LLC~~ ^{LLC}, whose current mailing address is;
P.O. BOX 130, ARVADA, COLORADO 80001, hereby claims under and pursuant to the laws of the State of
Arizona and of the laws of the United States of America the following described PLACER MINING CLAIM:

The name of this Placer Claim is ZL 22.
This claim was Located, Dated and Posted on the 6th day of June, 2018 by posting a Location Notice
on the Location Monument found at, on, or near the North West corner of the claim.

The length of the claim is 1320 feet in a East direction and 660 feet in a South direction from the
monument where the Location Notice is posted. Comprising in all a claim approximately 1320 feet in length
and 660 feet in width, and generally following an East -- West course.

The exterior boundaries are distinctly marked by Four substantial monuments. Each corner, and location
monument, consists of a 1-1/2" x 1-1/2" x 5' wooden post with aluminum tags attached, scribed with claim name
and corner description. The boundaries can be readily traced by beginning at corner No. 1, the NW corner:

- thence 1320 feet East to the NE corner, corner No. 2,
- thence 660 feet South to the SE corner, corner No. 3,
- thence 1320 feet West to the SW corner, corner No. 4,
- thence 660 feet North to the NW corner, corner No. 1, the point of beginning

The NW corner of this claim, corner No. 1, is found about 3300 feet South and 1320 feet East from
the NW corner of Section 11 Township 14 North, Range 11 West, G.&S.R.M.


The Location Monument on which this notice is posted is situated within Section 11, T14N, R11W, G.&S.R.M. and
is located on the North West corner of the Claim and marks an aliquot part of a rectangular survey
(legal subdivision) of approximately 20 acres as described as follows:

S2 NE4 SW4, Section 11, Township 14 North, Range 11 West, Gila & Salt River Base and Meridian.

The location work, consisting of the making and filing of maps and the payment of fees was completed by the date
of recordation of this certificate.

Discoverer, Locator and Claimant:
ZENOLITH (USA), ~~LLC~~ LLC

by: John Keller
~~as Agent~~ as Agent



PHOENIX, ARIZONA

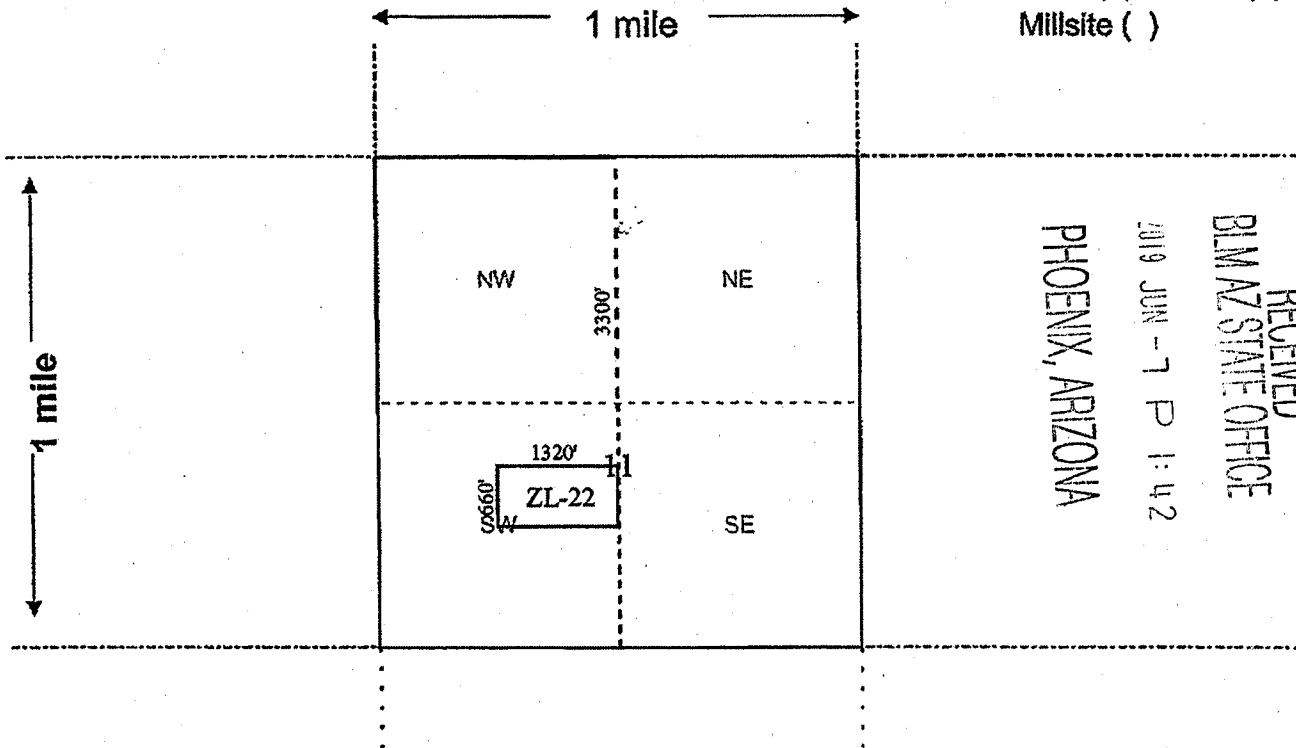
2019 JUN - 7 P 1:42

RECEIVED
BLM AZ STATE OFFICE

AMC 455089

MINING CLAIM MAP

Lode () Placer (x)
Millsite ()



RECEIVED
 BLM AZ STATE OFFICE
 2019 JUN -7 P 1:42
 PHOENIX, ARIZONA

Scale: 1" = 2000 feet



1. The above map depicts the ZL-22 PLACER mining claim, which is located in Section (s) 11, Township 14 North, Range 11 West, Gila and Salt River Base and Meridian, Mohave County, Arizona. Total claim acreage is 20 Acres

2. The type of corner and location monuments used are as follows: 2"x2"x5' wood post with scribed metal tags

3. The bearings and distances in degrees and feet between claim corners and to a public land survey monument are as depicted on the map. From the N 1/4 corner of Section 11, bear 3300' South to the NE corner of ZL-22.

4. If the claim is a placer or millsite claim with exterior limits conforming to legal subdivisions of the public survey, provide a legal description of the claim _____

S2 NE4 SW4 of Section 11, T14N, R11W, Gila Salt River Base Meridian

Form MCF100a
Revised July 2014

This form is available from the Arizona Geology Survey and may be reproduced.

AMC455089

Filed at the request of and return to:
Zenolith (USA), ~~Inc~~ LLC
P.O. Box 130
Arvada, Colorado 80001

LOCATION NOTICE FOR PLACER MINING CLAIM

Mohave County, State of Arizona.

NOTICE IS HEREBY GIVEN that ZENOLITH (USA), ~~Inc~~ ^{LLC} whose current mailing address is;
P.O. BOX 130, ARVADA, COLORADO 80001, hereby claims under and pursuant to the laws of the State of
Arizona and of the laws of the United States of America the following described PLACER MINING CLAIM:

The name of this Placer Claim is ZL 23.
This claim was Located, Dated and Posted on the 6th day of June, 2010 by posting a Location Notice
on the Location Monument found at, on, or near the North West corner of the claim.

The length of the claim is 1320 feet in a East direction and 660 feet in a South direction from the
monument where the Location Notice is posted. Comprising in all a claim approximately 1320 feet in length
and 660 feet in width, and generally following an East -- West course.

The exterior boundaries are distinctly marked by Four substantial monuments. Each corner, and location
monument, consists of a 1-1/2" x 1-1/2" x 5' wooden post with aluminum tags attached, scribed with claim name
and corner description. The boundaries can be readily traced by beginning at corner No. 1, the NW corner:

- thence 1320 feet East to the NE corner, corner No. 2,
- thence 660 feet South to the SE corner, corner No. 3,
- thence 1320 feet West to the SW corner, corner No. 4,
- thence 660 feet North to the NW corner, corner No. 1, the point of beginning


The NW corner of this claim, corner No. 1, is found about 3960 feet South and 1320 feet East from
the NW corner of Section 11 Township 14 North, Range 11 West, G.&S.R.M.


The Location Monument on which this notice is posted is situated within Section 11, T14N, R11W, G.&S.R.M. and
is located on the North West corner of the Claim and marks an aliquot part of a rectangular survey
(legal subdivision) of approximately 20 acres as described as follows:

N2 SE4 SW4, Section 11, Township 14 North, Range 11 West, Gila & Salt River Base and Meridian.

The location work, consisting of the making and filing of maps and the payment of fees was completed by the date
of recordation of this certificate.

Discoverer, Locator and Claimant:
ZENOLITH (USA), ~~Inc~~ LLC

by:  John Keller
as Agent



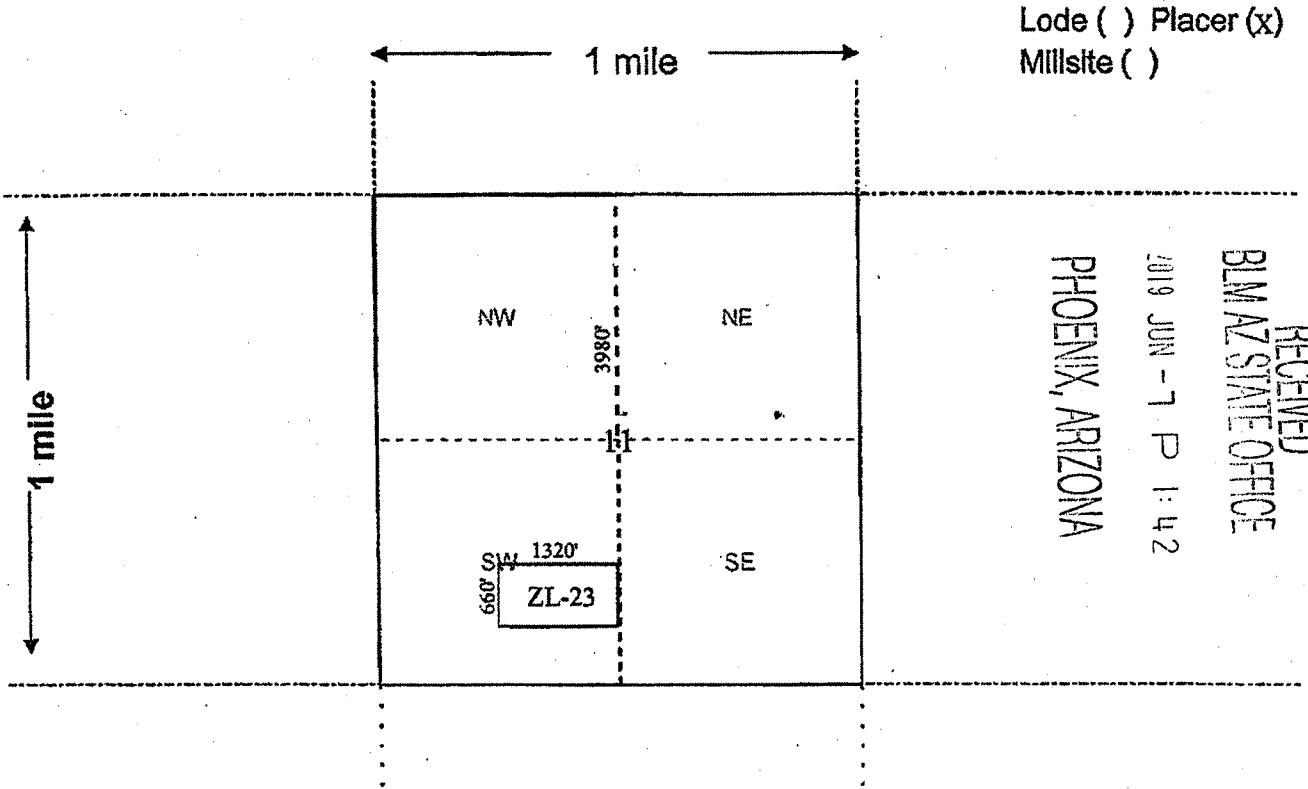
PHOENIX, ARIZONA

2019 JUN - 7 P 1:42

RECEIVED
BLM AZ STATE OFFICE

AMC455090

MINING CLAIM MAP



Lode () Placer (x)
Millsite ()

RECEIVED
 BLM AZ STATE OFFICE
 2019 JUN -7 P 1:42
 PHOENIX, ARIZONA

Scale: 1" = 2000 feet



1. The above map depicts the ZL-23 PLACER mining claim, which is located in Section (s) 11, Township 14 North, Range 11 West, Gila and Salt River Base and Meridian, Mohave County, Arizona. Total claim acreage is 20 Acres
2. The type of corner and location monuments used are as follows: 2"x2"x5' wood post with scribed metal tags
3. The bearings and distances in degrees and feet between claim corners and to a public land survey monument are as depicted on the map. From the N 1/4 corner of Section 11, bear 3980' South to the NE corner of ZL-23.
4. If the claim is a placer or millsite claim with exterior limits conforming to legal subdivisions of the public survey, provide a legal description of the claim N2 SE4 SW4 of Section 11, T14N, R11W, Gila Salt River Base Meridian

Form MCF100a
Revised July 2014

This form is available from the Arizona Geology Survey and may be reproduced.

AMC455090

Filed at the request of and return to:
Zenolith (USA), LLC
P.O. Box 130
Arvada, Colorado 80001

LOCATION NOTICE FOR PLACER MINING CLAIM

Mohave County, State of Arizona.

NOTICE IS HEREBY GIVEN that ZENOLITH (USA), LLC, whose current mailing address is;
P.O. BOX 130, ARVADA, COLORADO 80001, hereby claims under and pursuant to the laws of the State of
Arizona and of the laws of the United States of America the following described PLACER MINING CLAIM:

The name of this Placer Claim is ZL 24.
This claim was Located, Dated and Posted on the 6th day of June, 2018 by posting a Location Notice
on the Location Monument found at, on, or near the North West corner of the claim.

The length of the claim is 1320 feet in a East direction and 660 feet in a South direction from the
monument where the Location Notice is posted. Comprising in all a claim approximately 1320 feet in length
and 660 feet in width, and generally following an East -- West course.

The exterior boundaries are distinctly marked by Four substantial monuments. Each corner, and location
monument, consists of a 1-1/2" x 1-1/2" x 5" wooden post with aluminum tags attached, scribed with claim name
and corner description. The boundaries can be readily traced by beginning at corner No. 1, the NW corner:

- thence 1320 feet East to the NE corner, corner No. 2,
- thence 660 feet South to the SE corner, corner No. 3,
- thence 1320 feet West to the SW corner, corner No. 4,
- thence 660 feet North to the NW corner, corner No. 1, the point of beginning

The NW corner of this claim, corner No. 1, is found about 4620 feet South and 1320 feet East from
the NW corner of Section 11 Township 14 North, Range 11 West, G.&S.R.M.


The Location Monument on which this notice is posted is situated within Section 11, T14N, R11W, G.&S.R.M. and
is located on the North West corner of the Claim and marks an aliquot part of a rectangular survey
(legal subdivision) of approximately 20 acres as described as follows:

S2 SE4 SW4, Section 11, Township 14 North, Range 11 West, Gila & Salt River Base and Meridian.

The location work, consisting of the making and filing of maps and the payment of fees was completed by the date
of recordation of this certificate.

Discoverer, Locator and Claimant:
ZENOLITH (USA), LLC

by: John Keller
as Agent



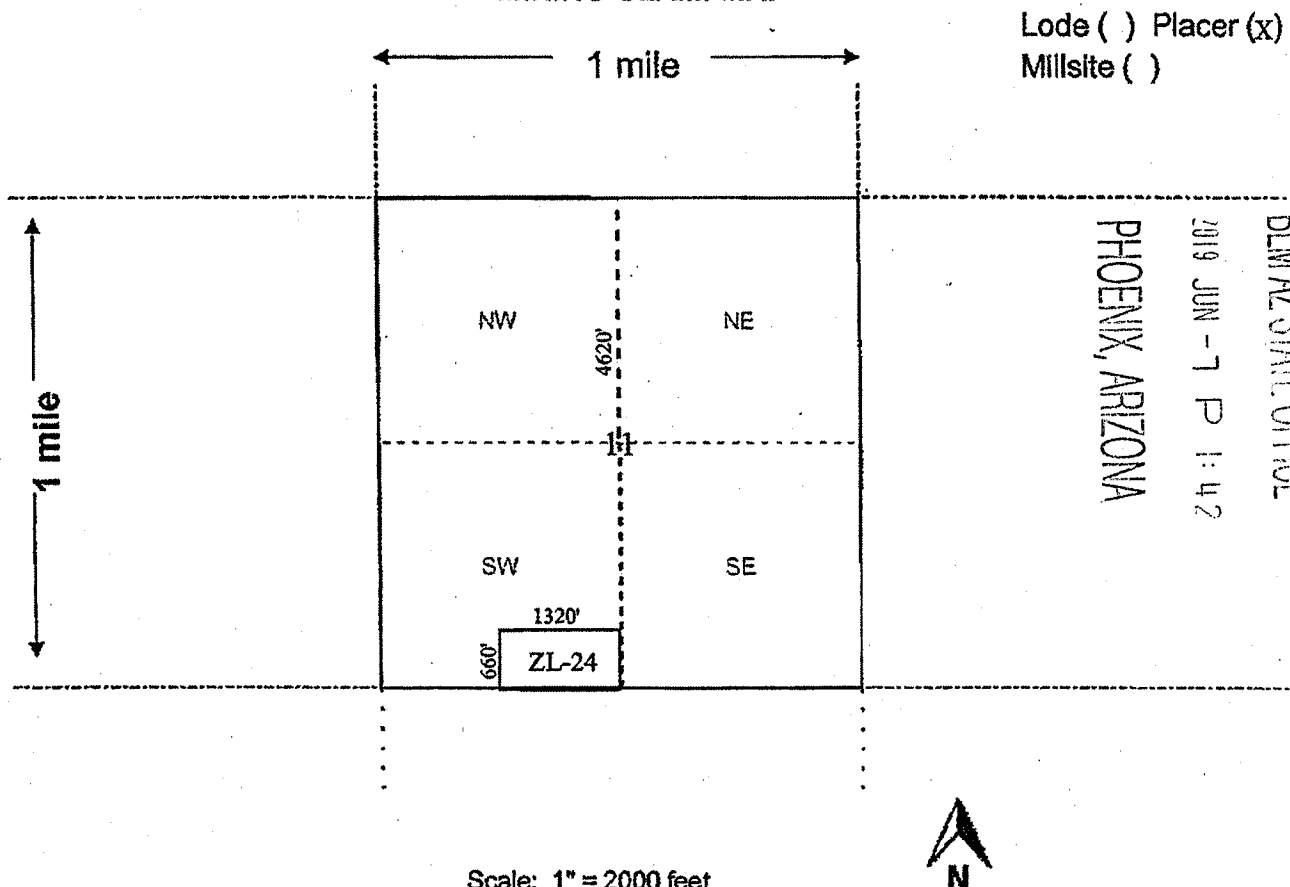
PHOENIX, ARIZONA

2019 JUN - 7 P 1:42

BLM AZ STATE OFFICE
RECEIVED

AMC455091

MINING CLAIM MAP



Lode () Placer (x)
Millsite ()

RECEIVED
BLM AZ STATE OFFICE
2019 JUN -7 P 1:42
PHOENIX, ARIZONA

Scale: 1" = 2000 feet



- The above map depicts the ZL-24 PLACER mining claim, which is located in Section (s) 11, Township 14 North, Range 11 West, Gila and Salt River Base and Meridian, Mohave County, Arizona. Total claim acreage is 20 Acres
- The type of corner and location monuments used are as follows: 2"x2"x5' wood post with scribed metal tags
- The bearings and distances in degrees and feet between claim corners and to a public land survey monument are as depicted on the map. From the N 1/4 corner of Section 11, bear 4620' South to the NE corner of ZL-24.
- If the claim is a placer or millsite claim with exterior limits conforming to legal subdivisions of the public survey, provide a legal description of the claim _____

S2 SE4 SW4 of Section 11, T14N, R11W, Gila Salt River Base Meridian

Form MCF100a
Revised July 2014

This form is available from the Arizona Geology Survey and may be reproduced.

AMC455091

Filed at the request of and return to:
Zenolith (USA), ~~LLC~~
P.O. Box 130
Arvada, Colorado 80001

LOCATION NOTICE FOR PLACER MINING CLAIM

Mohave County, State of Arizona.

NOTICE IS HEREBY GIVEN that ZENOLITH (USA), ~~LLC~~ ^{LLC} whose current mailing address is;
P.O. BOX 130, ARVADA, COLORADO 80001, hereby claims under and pursuant to the laws of the State of
Arizona and of the laws of the United States of America the following described PLACER MINING CLAIM:

The name of this Placer Claim is ZL 25 .
This claim was Located, Dated and Posted on the 6th day of June, 2019 by posting a Location Notice
on the Location Monument found at, on, or near the North West corner of the claim.

The length of the claim is 1320 feet in a East direction and 660 feet in a South direction from the
monument where the Location Notice is posted. Comprising in all a claim approximately 1320 feet in length
and 660 feet in width, and generally following an East -- West course.

The exterior boundaries are distinctly marked by Four substantial monuments. Each corner, and location
monument, consists of a 1-1/2" x 1-1/2" x 5' wooden post with aluminum tags attached, scribed with claim name
and corner description. The boundaries can be readily traced by beginning at corner No. 1, the NW corner:

thence 1320 feet East to the NE corner, corner No. 2,
thence 660 feet South to the SE corner, corner No. 3,
thence 1320 feet West to the SW corner, corner No. 4,
thence 660 feet North to the NW corner, corner No. 1, the point of beginning

The NW corner of this claim, corner No. 1, is found about 5280 feet South and 1320 feet East from
the NW corner of Section 11 Township 14 North, Range 11 West, G.&S.R.M.

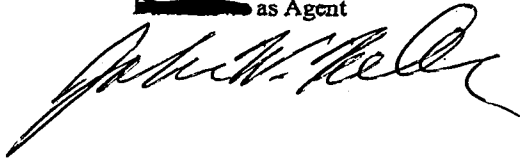
The Location Monument on which this notice is posted is situated within Section 14, T14N, R11W, G.&S.R.M. and
is located on the North West corner of the Claim and marks an aliquot part of a rectangular survey
(legal subdivision) of approximately 20 acres as described as follows:

N2 NE4 NW4, Section 14, Township 14 North, Range 11 West, Gila & Salt River Base and Meridian.

The location work, consisting of the making and filing of maps and the payment of fees was completed by the date
of recordation of this certificate.

Discoverer, Locator and Claimant:
ZENOLITH (USA), ~~LLC~~

by: ~~John Keller~~ John Keller
as Agent



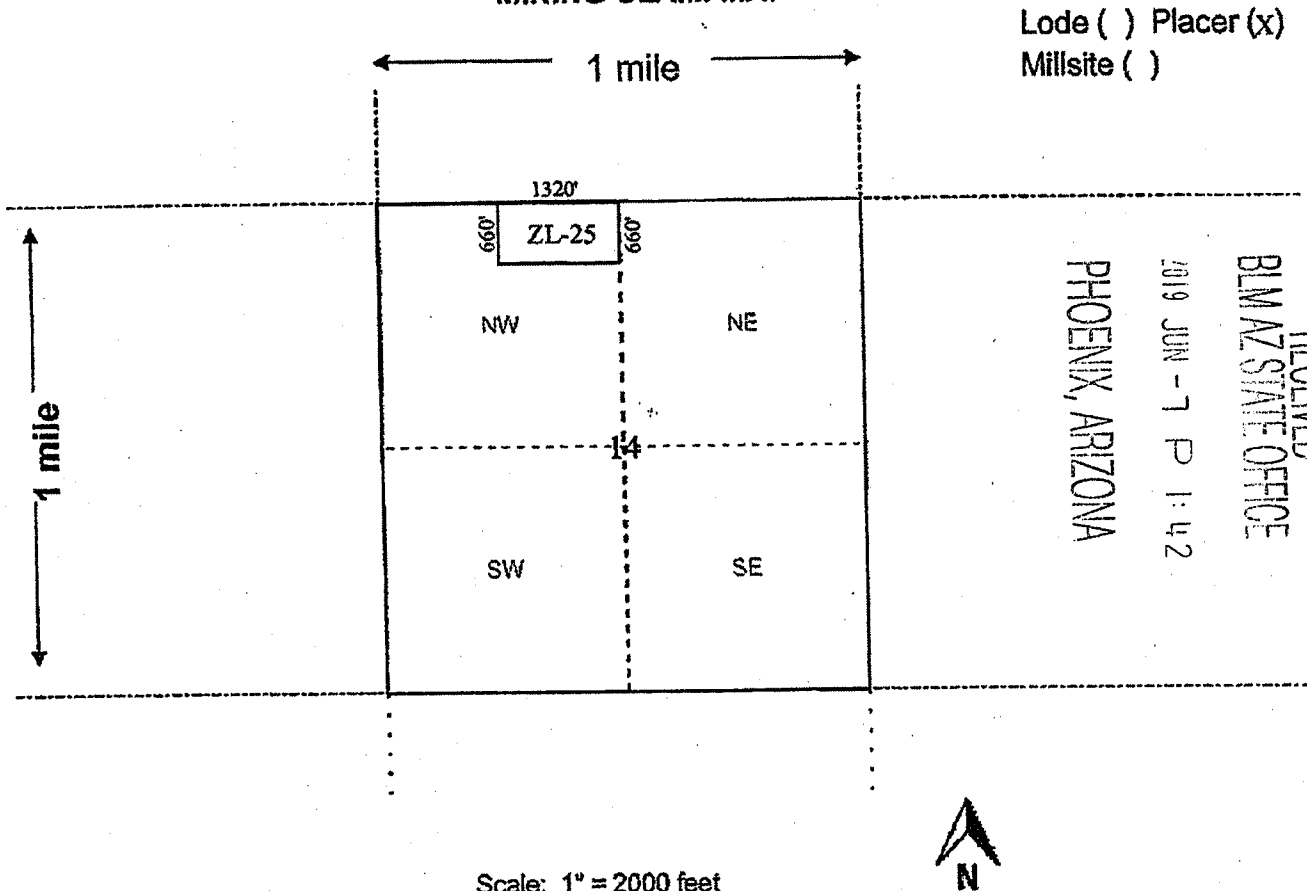
PHOENIX, ARIZONA

2019 JUN - 7 P 1:42

RECEIVED
BLM AZ STATE OFFICE

AMC455092

MINING CLAIM MAP



Lode () Placer (x)
Millsite ()

RECEIVED
BLM AZ STATE OFFICE
2019 JUN -7 P 1:42
PHOENIX, ARIZONA

- The above map depicts the ZL-25 PLACER mining claim, which is located in Section (s) 14, Township 14 North, Range 11 West, Gila and Salt River Base and Meridian, Mohave County, Arizona. Total claim acreage is 20 Acres
- The type of corner and location monuments used are as follows: 2"x2"x5' wood post
with scribed metal tags
- The bearings and distances in degrees and feet between claim corners and to a public land survey monument are as depicted on the map. From the N 1/4 corner of Section 14, bear 660' South to the SE corner of ZL-25.
- If the claim is a placer or millsite claim with exterior limits conforming to legal subdivisions of the public survey, provide a legal description of the claim N2 NE4 NW4 of Section 14, T14N, R11W, Gila Salt River Base Meridian

Form MCF100a
Revised July 2014

This form is available from the Arizona Geology Survey and may be reproduced.

AMC 455092

Filed at the request of and return to:
Zenolith (USA), ~~LLC~~
P.O. Box 130
Arvada, Colorado 80001

LOCATION NOTICE FOR PLACER MINING CLAIM

Mohave County, State of Arizona.

NOTICE IS HEREBY GIVEN that ZENOLITH (USA), ~~LLC~~ ^{LLC}, whose current mailing address is;
P.O. BOX 130, ARVADA, COLORADO 80001, hereby claims under and pursuant to the laws of the State of
Arizona and of the laws of the United States of America the following described PLACER MINING CLAIM:

The name of this Placer Claim is ZL 26 .
This claim was Located, Dated and Posted on the 6th day of June, 2019 by posting a Location Notice
on the Location Monument found at, on, or near the North West corner of the claim.

The length of the claim is 1320 feet in a East direction and 660 feet in a South direction from the
monument where the Location Notice is posted. Comprising in all a claim approximately 1320 feet in length
and 660 feet in width, and generally following an East -- West course.

The exterior boundaries are distinctly marked by Four substantial monuments. Each corner, and location
monument, consists of a 1-1/2" x 1-1/2" x 5' wooden post with aluminum tags attached, scribed with claim name
and corner description. The boundaries can be readily traced by beginning at corner No. 1, the NW corner:

thence 1320 feet East to the NE corner, corner No. 2,
thence 660 feet South to the SE corner, corner No. 3,
thence 1320 feet West to the SW corner, corner No. 4,
thence 660 feet North to the NW corner, corner No. 1, the point of beginning

The NW corner of this claim, corner No. 1, is found about 2640 feet South and 2640 feet East from
the NW corner of Section 11 Township 14 North, Range 11 West, G.&S.R.M.

The Location Monument on which this notice is posted is situated within Section 11, T14N, R11W, G.&S.R.M. and
is located on the North West corner of the Claim and marks an aliquot part of a rectangular survey
(legal subdivision) of approximately 20 acres as described as follows:

N2 NW4 SE4, Section 11, Township 14 North, Range 11 West, Gila & Salt River Base and Meridian.

The location work, consisting of the making and filing of maps and the payment of fees was completed by the date
of recordation of this certificate.

Discoverer, Locator and Claimant:
ZENOLITH (USA), ~~LLC~~

by: [Signature] John Keller
[Signature] as Agent

[Signature]

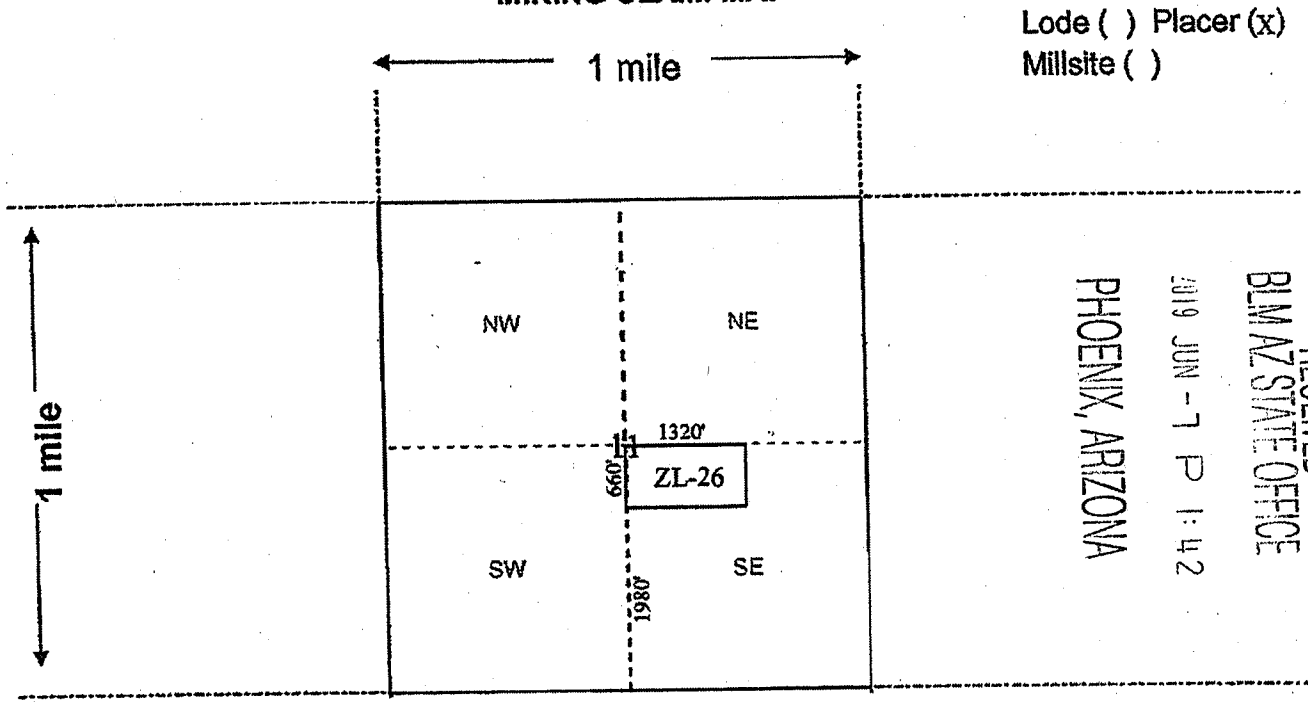
PHOENIX, ARIZONA

2019 JUN - 7 P 1:42

RECEIVED
BLM AZ STATE OFFICE

AMC455093

MINING CLAIM MAP



Lode () Placer (x)
Millsite ()

RECEIVED
 BLM AZ STATE OFFICE
 2019 JUN -7 P 1:42
 PHOENIX, ARIZONA

Scale: 1" = 2000 feet



1. The above map depicts the ZL-26 PLACER mining claim, which is located in Section (s) 11, Township 14 North, Range 11 West, Gila and Salt River Base and Meridian, Mohave County, Arizona. Total claim acreage is 20 Acres

2. The type of corner and location monuments used are as follows: 2"x2"x5' wood post with scribed metal tags

3. The bearings and distances in degrees and feet between claim corners and to a public land survey monument are as depicted on the map. From the S 1/4 corner of Section 11, bear 1980' North to the SW corner of ZL-26.

4. If the claim is a placer or millsite claim with exterior limits conforming to legal subdivisions of the public survey, provide a legal description of the claim

N2 NW4 SE4 of Section 11, T14N, R11W, Gila Salt River Base Meridian

Form MCF100a
Revised July 2014

This form is available from the Arizona Geology Survey and may be reproduced.

AMC455093

Filed at the request of and return to:
Zenolith (USA), ~~LLC~~
P.O. Box 130
Arvada, Colorado 80001

LOCATION NOTICE FOR PLACER MINING CLAIM

Mohave County, State of Arizona.

NOTICE IS HEREBY GIVEN that ZENOLITH (USA), ^{LLC} ~~LLC~~ whose current mailing address is;
P.O. BOX 130, ARVADA, COLORADO 80001, hereby claims under and pursuant to the laws of the State of
Arizona and of the laws of the United States of America the following described PLACER MINING CLAIM:

The name of this Placer Claim is ZL 27.
This claim was Located, Dated and Posted on the 6th day of June, 2010 by posting a Location Notice
on the Location Monument found at, on, or near the North West corner of the claim.

The length of the claim is 1320 feet in a East direction and 660 feet in a South direction from the
monument where the Location Notice is posted. Comprising in all a claim approximately 1320 feet in length
and 660 feet in width, and generally following an East -- West course.

The exterior boundaries are distinctly marked by Four substantial monuments. Each corner, and location
monument, consists of a 1-1/2" x 1-1/2" x 5' wooden post with aluminum tags attached, scribed with claim name
and corner description. The boundaries can be readily traced by beginning at corner No. 1, the NW corner:

thence 1320 feet East to the NE corner, corner No. 2,
thence 660 feet South to the SE corner, corner No. 3,
thence 1320 feet West to the SW corner, corner No. 4,
thence 660 feet North to the NW corner, corner No. 1, the point of beginning

The NW corner of this claim, corner No. 1, is found about 3300 feet South and 2640 feet East from
the NW corner of Section 11 Township 14 North, Range 11 West, G.&S.R.M.


The Location Monument on which this notice is posted is situated within Section 11, T14N, R11W, G.&S.R.M. and
is located on the North West corner of the Claim and marks an aliquot part of a rectangular survey
(legal subdivision) of approximately 20 acres as described as follows:

S2 NW4 SE4, Section 11, Township 14 North, Range 11 West, Gila & Salt River Base and Meridian.

The location work, consisting of the making and filing of maps and the payment of fees was completed by the date
of recordation of this certificate.

Discoverer, Locator and Claimant:
ZENOLITH (USA), ~~LLC~~

by: ~~John Keller~~ John Keller
~~as Agent~~ as Agent



PHOENIX, ARIZONA

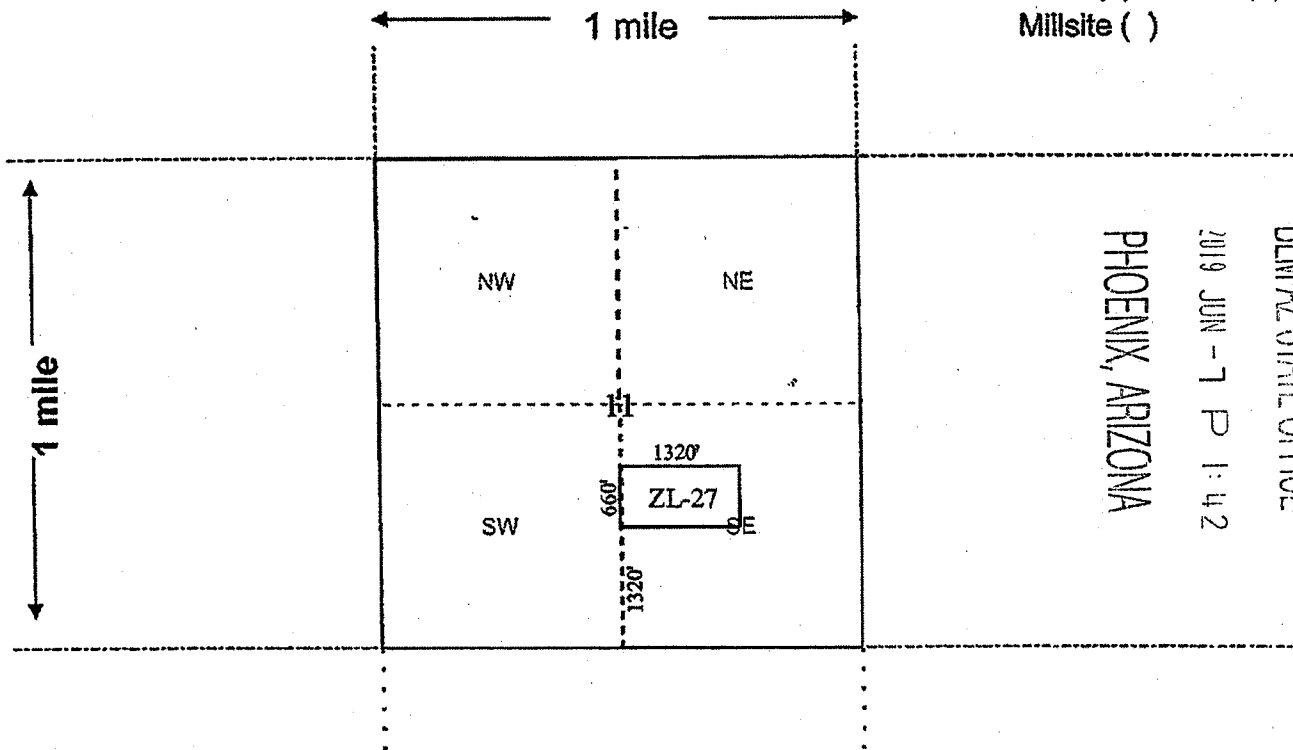
2010 JUN - 7 P 1:42

RECEIVED
BLM AZ STATE OFFICE

AMC455094

MINING CLAIM MAP

Lode () Placer (x)
Millsite ()



RECEIVED
BLM AZ STATE OFFICE
2019 JUN -7 P 1:42
PHOENIX, ARIZONA

Scale: 1" = 2000 feet



1. The above map depicts the ZL-27 PLACER mining claim, which is located in Section (s) 11, Township 14 North, Range 11 West, Gila and Salt River Base and Meridian, Mohave County, Arizona. Total claim acreage is 20 Acres

2. The type of corner and location monuments used are as follows: 2"x2"x5' wood post
with scribed metal tags

3. The bearings and distances in degrees and feet between claim corners and to a public land survey monument are as depicted on the map. From the S 1/4 corner of Section 11, bear 1320' North to the SW corner of ZL-27.

4. If the claim is a placer or millsite claim with exterior limits conforming to legal subdivisions of the public survey, provide a legal description of the claim

S2 NW4 SE4 of Section 11, T14N, R11W, Gila Salt River Base Meridian

Form MCF100a
Revised July 2014

This form is available from the Arizona Geology Survey and may be reproduced.

AMC455094

Filed at the request of and return to:
Zenolith (USA), ~~████████~~ LLC
P.O. Box 130
Arvada, Colorado 80001

LOCATION NOTICE FOR PLACER MINING CLAIM

Mohave County, State of Arizona.

NOTICE IS HEREBY GIVEN that ZENOLITH (USA), ~~████████~~ ^{LLC} whose current mailing address is;
P.O. BOX 130, ARVADA, COLORADO 80001, hereby claims under and pursuant to the laws of the State of
Arizona and of the laws of the United States of America the following described PLACER MINING CLAIM:

The name of this Placer Claim is ZL 28 .
This claim was Located, Dated and Posted on the 6th day of June, 2019 by posting a Location Notice
on the Location Monument found at, on, or near the North West corner of the claim.

The length of the claim is 1320 feet in a East direction and 660 feet in a South direction from the
monument where the Location Notice is posted. Comprising in all a claim approximately 1320 feet in length
and 660 feet in width, and generally following an East - West course.

The exterior boundaries are distinctly marked by Four substantial monuments. Each corner, and location
monument, consists of a 1-1/2" x 1-1/2" x 5' wooden post with aluminum tags attached, scribed with claim name
and corner description. The boundaries can be readily traced by beginning at corner No. 1, the NW corner:

- thence 1320 feet East to the NE corner, corner No. 2,
- thence 660 feet South to the SE corner, corner No. 3,
- thence 1320 feet West to the SW corner, corner No. 4,
- thence 660 feet North to the NW corner, corner No. 1, the point of beginning

The NW corner of this claim, corner No. 1, is found about 3960 feet South and 2640 feet East from
the NW corner of Section 11 Township 14 North, Range 11 West, G.&S.R.M.


The Location Monument on which this notice is posted is situated within Section 11, T14N, R11W, G.&S.R.M. and
is located on the North West corner of the Claim and marks an aliquot part of a rectangular survey
(legal subdivision) of approximately 20 acres as described as follows:

N2 SW4 SE4, Section 11, Township 14 North, Range 11 West, Gila & Salt River Base and Meridian.

The location work, consisting of the making and filing of maps and the payment of fees was completed by the date
of recordation of this certificate.

Discoverer, Locator and Claimant:
ZENOLITH (USA), ~~████████~~ LLC

by: ~~████████████████████~~ John Keller
~~████████████████████~~ as Agent



PHOENIX, ARIZONA

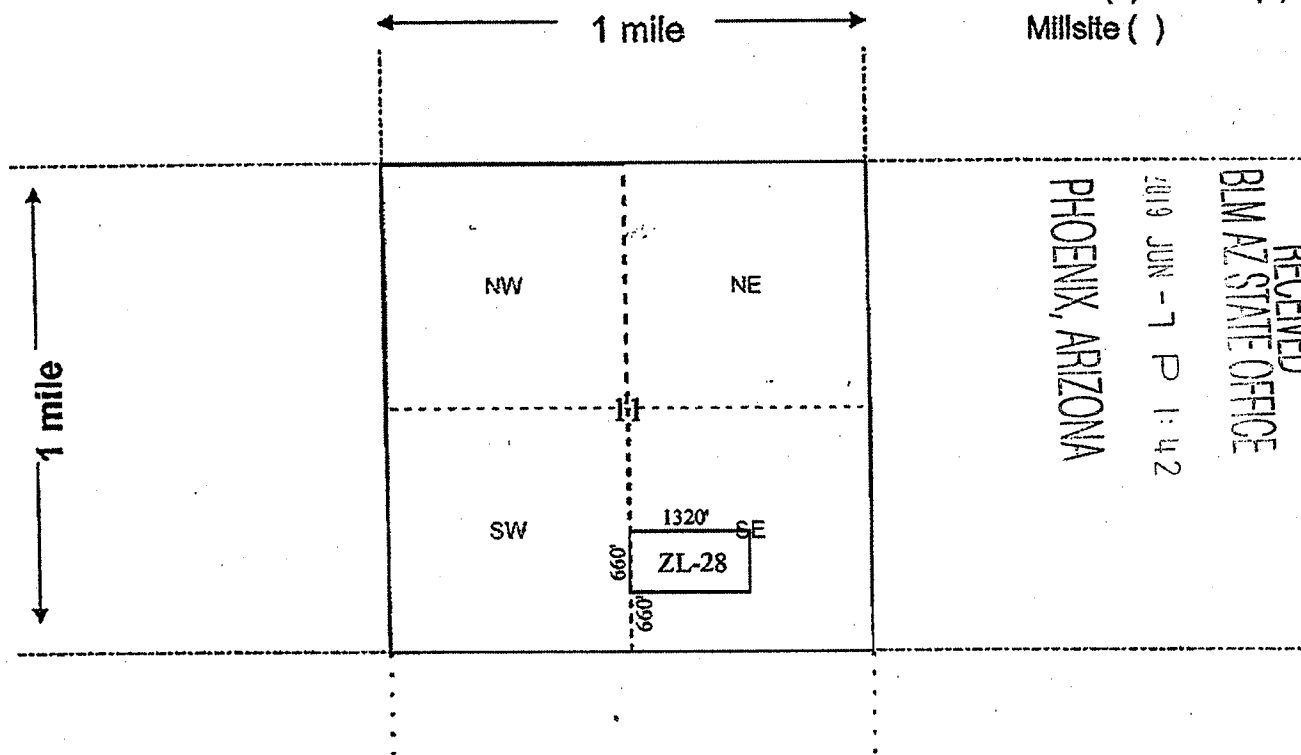
JUN - 7 P 1:42

RECEIVED
BLM AZ STATE OFFICE

AMC455095

MINING CLAIM MAP

Lode () Placer (x)
Millsite ()



RECEIVED
 BLM AZ STATE OFFICE
 2019 JUN -7 P 1:42
 PHOENIX, ARIZONA

Scale: 1" = 2000 feet



1. The above map depicts the ZL-28 PLACER mining claim, which is located in Section (s) 11, Township 14 North, Range 11 West, Gila and Salt River Base and Meridian, Mohave County, Arizona. Total claim acreage is 20 Acres
2. The type of corner and location monuments used are as follows: 2"x2"x5' wood post with scribed metal tags
3. The bearings and distances in degrees and feet between claim corners and to a public land survey monument are as depicted on the map. From the S 1/4 corner of Section 11, bear 660' North to the SW corner of ZL-28.
4. If the claim is a placer or millsite claim with exterior limits conforming to legal subdivisions of the public survey, provide a legal description of the claim N2 SW4 SE4 of Section 11, T14N, R11W, Gila Salt River Base Meridian

Form MCF100a
Revised July 2014

This form is available from the Arizona Geology Survey and may be reproduced.

AMC455095

Filed at the request of and return to:
Zenolith (USA), ~~LLC~~
P.O. Box 130
Arvada, Colorado 80001

LOCATION NOTICE FOR PLACER MINING CLAIM

Mohave County, State of Arizona.

NOTICE IS HEREBY GIVEN that ZENOLITH (USA), ~~LLC~~^{LLC}, whose current mailing address is;
P.O. BOX 130, ARVADA, COLORADO 80001, hereby claims under and pursuant to the laws of the State of
Arizona and of the laws of the United States of America the following described PLACER MINING CLAIM:

The name of this Placer Claim is ZL 29 .
This claim was Located, Dated and Posted on the 6th day of June, 2019 by posting a Location Notice
on the Location Monument found at, on, or near the North West corner of the claim.

The length of the claim is 1320 feet in a East direction and 660 feet in a South direction from the
monument where the Location Notice is posted. Comprising in all a claim approximately 1320 feet in length
and 660 feet in width, and generally following an East -- West course.

The exterior boundaries are distinctly marked by Four substantial monuments. Each corner, and location
monument, consists of a 1-1/2" x 1-1/2" x 5' wooden post with aluminum tags attached, scribed with claim name
and corner description. The boundaries can be readily traced by beginning at corner No. 1, the NW corner:

thence 1320 feet East to the NE corner, corner No. 2,
thence 660 feet South to the SE corner, corner No. 3,
thence 1320 feet West to the SW corner, corner No. 4,
thence 660 feet North to the NW corner, corner No. 1, the point of beginning

The NW corner of this claim, corner No. 1, is found about 4620 feet South and 2640 feet East from
the NW corner of Section 11 Township 14 North, Range 11 West, G.&S.R.M.


The Location Monument on which this notice is posted is situated within Section 11, T14N, R11W, G.&S.R.M. and
is located on the North West corner of the Claim and marks an aliquot part of a rectangular survey
(legal subdivision) of approximately 20 acres as described as follows:

S2 SW4 SE4, Section 11, Township 14 North, Range 11 West, Gila & Salt River Base and Meridian.

The location work, consisting of the making and filing of maps and the payment of fees was completed by the date
of recordation of this certificate.

Discoverer, Locator and Claimant:
ZENOLITH (USA), ~~LLC~~ LLC

by: ~~John Keller~~ John Keller as Agent

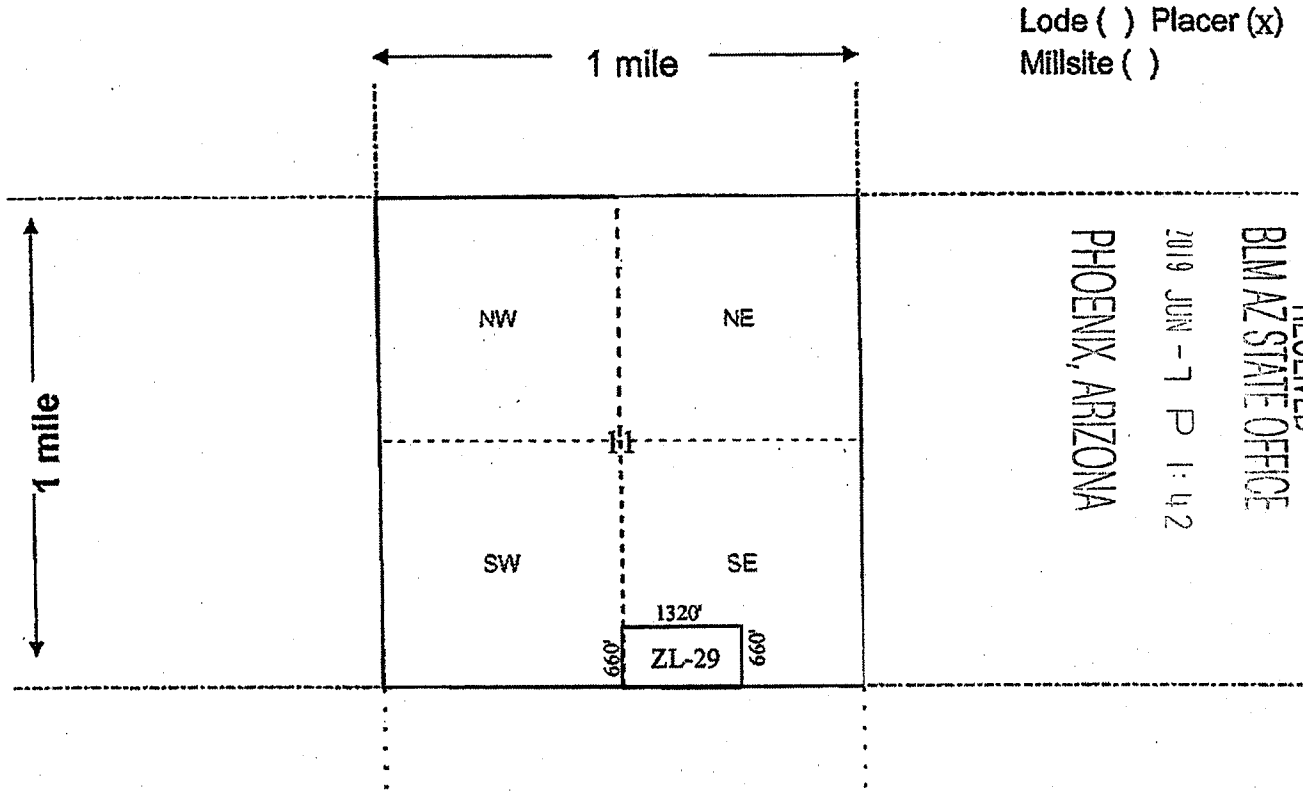


PHOENIX, ARIZONA
2019 JUN - 7 P 1:42

RECEIVED
BLM AZ STATE OFFICE

AMC455096

MINING CLAIM MAP



Lode () Placer (x)
Millsite ()

PHOENIX, ARIZONA

2019 JUN -7 P 1:42

RECEIVED
BLM AZ STATE OFFICE

Scale: 1" = 2000 feet



1. The above map depicts the ZL-29 PLACER mining claim, which is located in Section (s) 11, Township 14 North, Range 11 West, Gila and Salt River Base and Meridian, Mohave County, Arizona. Total claim acreage is 20 Acres

2. The type of corner and location monuments used are as follows: 2"x2"x5' wood post
with scribed metal tags

3. The bearings and distances in degrees and feet between claim corners and to a public land survey monument are as depicted on the map. From the S 1/4 corner of Section 11, bear 660' North to the NW corner of ZL-29.

4. If the claim is a placer or millsite claim with exterior limits conforming to legal subdivisions of the public survey, provide a legal description of the claim _____

S2 SW4 SE4 of Section 11, T14N, R11W, Gila Salt River Base Meridian

Form MCF100a
Revised July 2014

This form is available from the Arizona Geology Survey and may be reproduced.

AMC455096

Filed at the request of and return to:
Zenolith (USA), ~~LLC~~
P.O. Box 130
Arvada, Colorado 80001

LOCATION NOTICE FOR PLACER MINING CLAIM

Mohave County, State of Arizona.

NOTICE IS HEREBY GIVEN that ZENOLITH (USA), ~~LLC~~ ^{LLC} whose current mailing address is;
P.O. BOX 130, ARVADA, COLORADO 80001, hereby claims under and pursuant to the laws of the State of
Arizona and of the laws of the United States of America the following described PLACER MINING CLAIM:

The name of this Placer Claim is ZL 30 .
This claim was Located, Dated and Posted on the 6th day of June, 2019 by posting a Location Notice
on the Location Monument found at, on, or near the North West corner of the claim.

The length of the claim is 1320 feet in a East direction and 660 feet in a South direction from the
monument where the Location Notice is posted. Comprising in all a claim approximately 1320 feet in length
and 660 feet in width, and generally following an East - West course.

The exterior boundaries are distinctly marked by Four substantial monuments. Each corner, and location
monument, consists of a 1-1/2" x 1-1/2" x 5' wooden post with aluminum tags attached, scribed with claim name
and corner description. The boundaries can be readily traced by beginning at corner No. 1, the NW corner.

thence 1320 feet East to the NE corner, corner No. 2,
thence 660 feet South to the SE corner, corner No. 3,
thence 1320 feet West to the SW corner, corner No. 4,
thence 660 feet North to the NW corner, corner No. 1, the point of beginning



The NW corner of this claim, corner No. 1, is found about 5280 feet South and 2640 feet East from
the NW corner of Section 11 Township 14 North, Range 11 West, G.&S.R.M.


The Location Monument on which this notice is posted is situated within Section 14, T14N, R11W, G.&S.R.M. and
is located on the North West corner of the Claim and marks an aliquot part of a rectangular survey
(legal subdivision) of approximately 20 acres as described as follows:

N2 NW4 NE4, Section 14, Township 14 North, Range 11 West. Gila & Salt River Base and Meridian.

The location work, consisting of the making and filing of maps and the payment of fees was completed by the date
of recordation of this certificate.

Discoverer, Locator and Claimant:
ZENOLITH (USA), ~~LLC~~

by:  John Keller
 as Agent



PHOENIX, ARIZONA

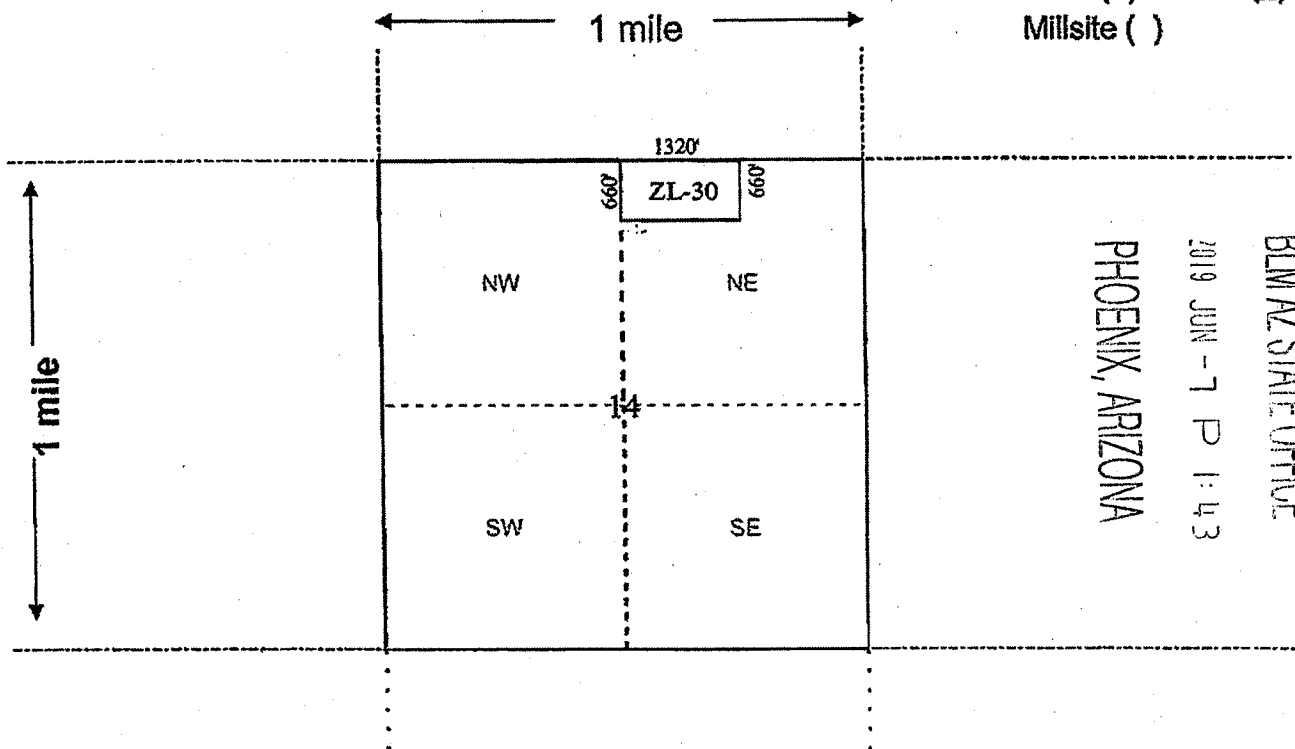
2019 JUN - 7 P 1:43

RECEIVED
BLM AZ STATE OFFICE

AMC455097

MINING CLAIM MAP

Lode () Placer (x)
Millsite ()



RECEIVED
BLM AZ STATE OFFICE
2019 JUN -7 P 1:43
PHOENIX, ARIZONA

Scale: 1" = 2000 feet



- The above map depicts the ZL-30 PLACER mining claim, which is located in Section (s) 14, Township 14 North, Range 11 West, Gila and Salt River Base and Meridian, Mohave County, Arizona. Total claim acreage is 20 Acres
- The type of corner and location monuments used are as follows: 2"x2"x5' wood post with scribed metal tags
- The bearings and distances in degrees and feet between claim corners and to a public land survey monument are as depicted on the map. From the S 1/4 corner of Section 11, bear 0' North to the NW corner of ZL-30.
- If the claim is a placer or millsite claim with exterior limits conforming to legal subdivisions of the public survey, provide a legal description of the claim _____

N2 NW4 NE4 of Section 14, T14N, R11W, Gila Salt River Base Meridian

Form MCF100a
Revised July 2014

This form is available from the Arizona Geology Survey and may be reproduced.

AMC455097

Filed at the request of and return to:
Zenolith (USA), ~~LLC~~
P.O. Box 130
Arvada, Colorado 80001

LOCATION NOTICE FOR PLACER MINING CLAIM

Mohave County, State of Arizona.

NOTICE IS HEREBY GIVEN that ZENOLITH (USA), ~~LLC~~^{LLC}, whose current mailing address is;
P.O. BOX 130, ARVADA, COLORADO 80001, hereby claims under and pursuant to the laws of the State of
Arizona and of the laws of the United States of America the following described PLACER MINING CLAIM:

The name of this Placer Claim is ZL 31. ^{5th} June 9
This claim was Located, Dated and Posted on the 5th day of ~~January~~, 2010 by posting a Location Notice
on the Location Monument found at, on, or near the North West corner of the claim.

The length of the claim is 1320 feet in a East direction and 660 feet in a South direction from the
monument where the Location Notice is posted. Comprising in all a claim approximately 1320 feet in length
and 660 feet in width, and generally following an East -- West course.

The exterior boundaries are distinctly marked by Four substantial monuments. Each corner, and location
monument, consists of a 1-1/2" x 1-1/2" x 5' wooden post with aluminum tags attached, scribed with claim name
and corner description. The boundaries can be readily traced by beginning at corner No. 1, the NW corner:

thence 1320 feet East to the NE corner, corner No. 2,
thence 660 feet South to the SE corner, corner No. 3,
thence 1320 feet West to the SW corner, corner No. 4,
thence 660 feet North to the NW corner, corner No. 1, the point of beginning

The NW corner of this claim, corner No. 1, is found about 2640 feet South and 3960 feet East from
the NW corner of Section 11 Township 14 North, Range 11 West, G.&S.R.M.

The Location Monument on which this notice is posted is situated within Section 11, T14N, R11W, G.&S.R.M. and
is located on the North West corner of the Claim and marks an aliquot part of a rectangular survey
(legal subdivision) of approximately 20 acres as described as follows:

N2 NE4 SE4, Section 11, Township 14 North, Range 11 West, Gila & Salt River Base and Meridian.


The location work, consisting of the making and filing of maps and the payment of fees was completed by the date
of recordation of this certificate.

Discoverer, Locator and Claimant:
ZENOLITH (USA), ~~LLC~~

by: [Redacted]

John Keller

[Redacted] as Agent



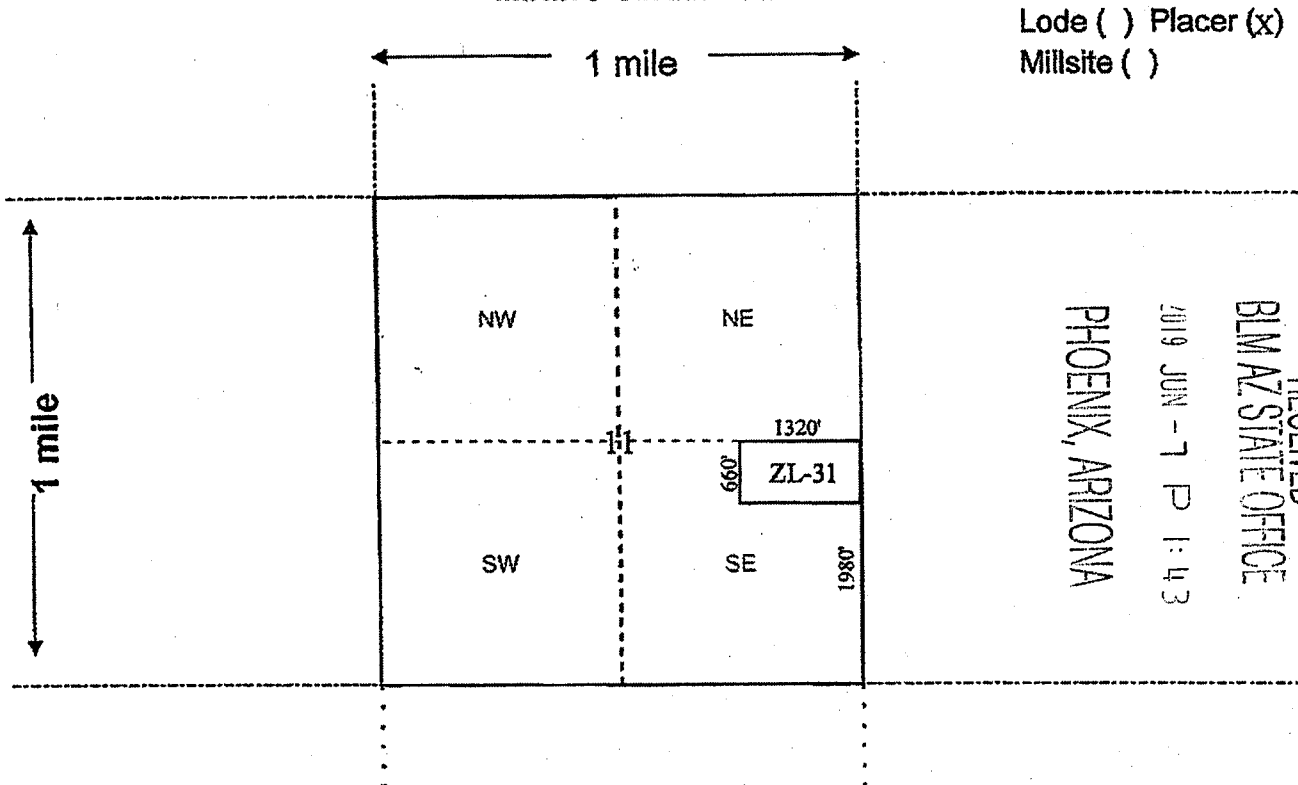
PHOENIX, ARIZONA

2019 JUN - 7 P 1:43

RECEIVED
BLM AZ STATE OFFICE

AMC455098

MINING CLAIM MAP



Lode () Placer (x)
Millsite ()

RECEIVED
BLM AZ STATE OFFICE
2019 JUN -7 P 1:43
PHOENIX, ARIZONA

Scale: 1" = 2000 feet



1. The above map depicts the ZL-31 PLACER mining claim, which is located in Section (s) 11, Township 14 North, Range 11 West, Gila and Salt River Base and Meridian, Mohave County, Arizona. Total claim acreage is 20 Acres

2. The type of corner and location monuments used are as follows: 2"x2"x5' wood post
with scribed metal tags

3. The bearings and distances in degrees and feet between claim corners and to a public land survey monument are as depicted on the map. From the SE corner of Section 11, bear 1980' North to the SE corner of ZL-31.

4. If the claim is a placer or millsite claim with exterior limits conforming to legal subdivisions of the public survey, provide a legal description of the claim _____

N2 NE4 SE4 of Section 11, T14N, R11W, Gila Salt River Base Meridian

Form MCF100a
Revised July 2014

This form is available from the Arizona Geology Survey and may be reproduced.

AMC455098

Filed at the request of and return to:
Zenolith (USA), ~~LLC~~
P.O. Box 130
Arvada, Colorado 80001

LOCATION NOTICE FOR PLACER MINING CLAIM

Mohave County, State of Arizona.

NOTICE IS HEREBY GIVEN that ZENOLITH (USA), ~~LLC~~ ^{LLC} whose current mailing address is;
P.O. BOX 130, ARVADA, COLORADO 80001, hereby claims under and pursuant to the laws of the State of
Arizona and of the laws of the United States of America the following described PLACER MINING CLAIM:

The name of this Placer Claim is ZL 32 . ^{5th} June 9
This claim was Located, Dated and Posted on the 9 day of ~~January~~, 2016 by posting a Location Notice
on the Location Monument found at, on, or near the North West corner of the claim.

The length of the claim is 1320 feet in a East direction and 660 feet in a South direction from the
monument where the Location Notice is posted. Comprising in all a claim approximately 1320 feet in length
and 660 feet in width, and generally following an East - West course.

The exterior boundaries are distinctly marked by Four substantial monuments. Each corner, and location
monument, consists of a 1-1/2" x 1-1/2" x 5' wooden post with aluminum tags attached, scribed with claim name
and corner description. The boundaries can be readily traced by beginning at corner No. 1, the NW corner:

- thence 1320 feet East to the NE corner, corner No. 2,
- thence 660 feet South to the SE corner, corner No. 3,
- thence 1320 feet West to the SW corner, corner No. 4,
- thence 660 feet North to the NW corner, corner No. 1, the point of beginning

The NW corner of this claim, corner No. 1, is found about 3300 feet South and 3960 feet East from
the NW corner of Section 11 Township 14 North, Range 11 West, G.&S.R.M.

The Location Monument on which this notice is posted is situated within Section 11, T14N, R11W, G.&S.R.M. and
is located on the North West corner of the Claim and marks an aliquot part of a rectangular survey
(legal subdivision) of approximately 20 acres as described as follows:

S2 NE4 SE4, Section 11, Township 14 North, Range 11 West, Gila & Salt River Base and Meridian.

The location work, consisting of the making and filing of maps and the payment of fees was completed by the date
of recordation of this certificate.

Discoverer, Locator and Claimant:

ZENOLITH (USA), ~~LLC~~

by:

John Keller

as Agent

[Handwritten signature]

PHOENIX, ARIZONA

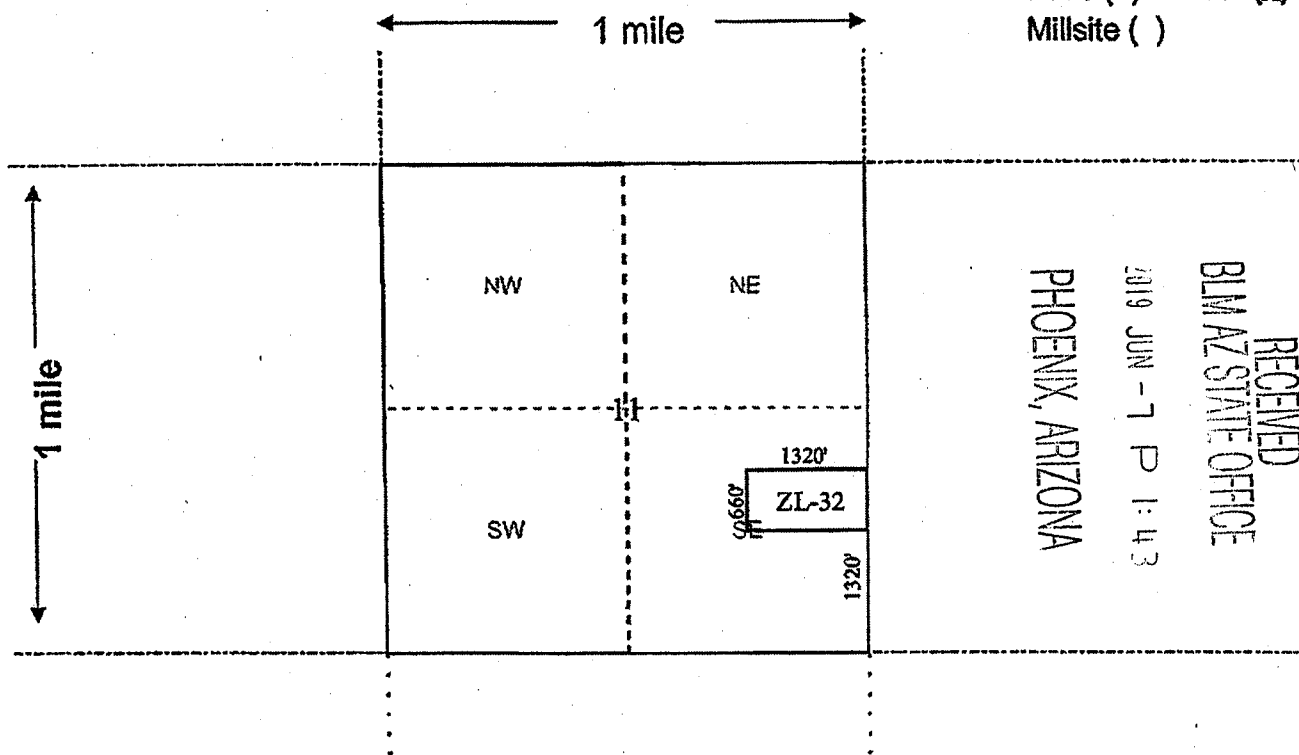
2016 JUN - 7 P 1:43

RECEIVED
BLM AZ STATE OFFICE

AHC455099

MINING CLAIM MAP

Lode () Placer (x)
Millsite ()



RECEIVED
BIMAZ STATE OFFICE
2019 JUN - 7 P 1:43
PHOENIX, ARIZONA

Scale: 1" = 2000 feet



1. The above map depicts the ZL-32 PLACER mining claim, which is located in Section (s) 11, Township 14 North, Range 11 West, Gila and Salt River Base and Meridian, Mohave County, Arizona. Total claim acreage is 20 Acres

2. The type of corner and location monuments used are as follows: 2"x2"x5' wood post
with scribed metal tags

3. The bearings and distances in degrees and feet between claim corners and to a public land survey monument are as depicted on the map. From the SE corner of Section 11, bear 1320' North to the SE corner of ZL-32.

4. If the claim is a placer or millsite claim with exterior limits conforming to legal subdivisions of the public survey, provide a legal description of the claim _____

S2 NE4 SE4 of Section 11, T14N, R11W, Gila Salt River Base Meridian

Form MCF100a
Revised July 2014

This form is available from the Arizona Geology Survey and may be reproduced.

AMC455099

Filed at the request of and return to:
Zenolith (USA), ~~LLC~~ LLC
P.O. Box 130
Arvada, Colorado 80001

LOCATION NOTICE FOR PLACER MINING CLAIM

Mohave County, State of Arizona.

NOTICE IS HEREBY GIVEN that ZENOLITH (USA), ~~LLC~~ ^{LLC} whose current mailing address is; P.O. BOX 130, ARVADA, COLORADO 80001, hereby claims under and pursuant to the laws of the State of Arizona and of the laws of the United States of America the following described PLACER MINING CLAIM:

The name of this Placer Claim is ZL 33 . ^{5th} June 9
This claim was Located, Dated and Posted on the 5 day of ~~January~~ ^{June}, 2018 by posting a Location Notice on the Location Monument found at, on, or near the North West corner of the claim.

The length of the claim is 1320 feet in a East direction and 660 feet in a South direction from the monument where the Location Notice is posted. Comprising in all a claim approximately 1320 feet in length and 660 feet in width, and generally following an East -- West course.

The exterior boundaries are distinctly marked by Four substantial monuments. Each corner, and location monument, consists of a 1-1/2" x 1-1/2" x 5' wooden post with aluminum tags attached, scribed with claim name and corner description. The boundaries can be readily traced by beginning at corner No. 1, the NW corner:

thence 1320 feet East to the NE corner, corner No. 2,
thence 660 feet South to the SE corner, corner No. 3,
thence 1320 feet West to the SW corner, corner No. 4,
thence 660 feet North to the NW corner, corner No. 1, the point of beginning

The NW corner of this claim, corner No. 1, is found about 3960 feet South and 3960 feet East from the NW corner of Section 11 Township 14 North, Range 11 West, G.&S.R.M.


The Location Monument on which this notice is posted is situated within Section 11, T14N, R11W, G.&S.R.M. and is located on the North West corner of the Claim and marks an aliquot part of a rectangular survey (legal subdivision) of approximately 20 acres as described as follows:

N2 SE4 SE4, Section 11, Township 14 North, Range 11 West, Gila & Salt River Base and Meridian.

The location work, consisting of the making and filing of maps and the payment of fees was completed by the date of recordation of this certificate.

Discoverer, Locator and Claimant:
ZENOLITH (USA), ~~LLC~~ LLC

by: John Keller
~~_____~~ as Agent



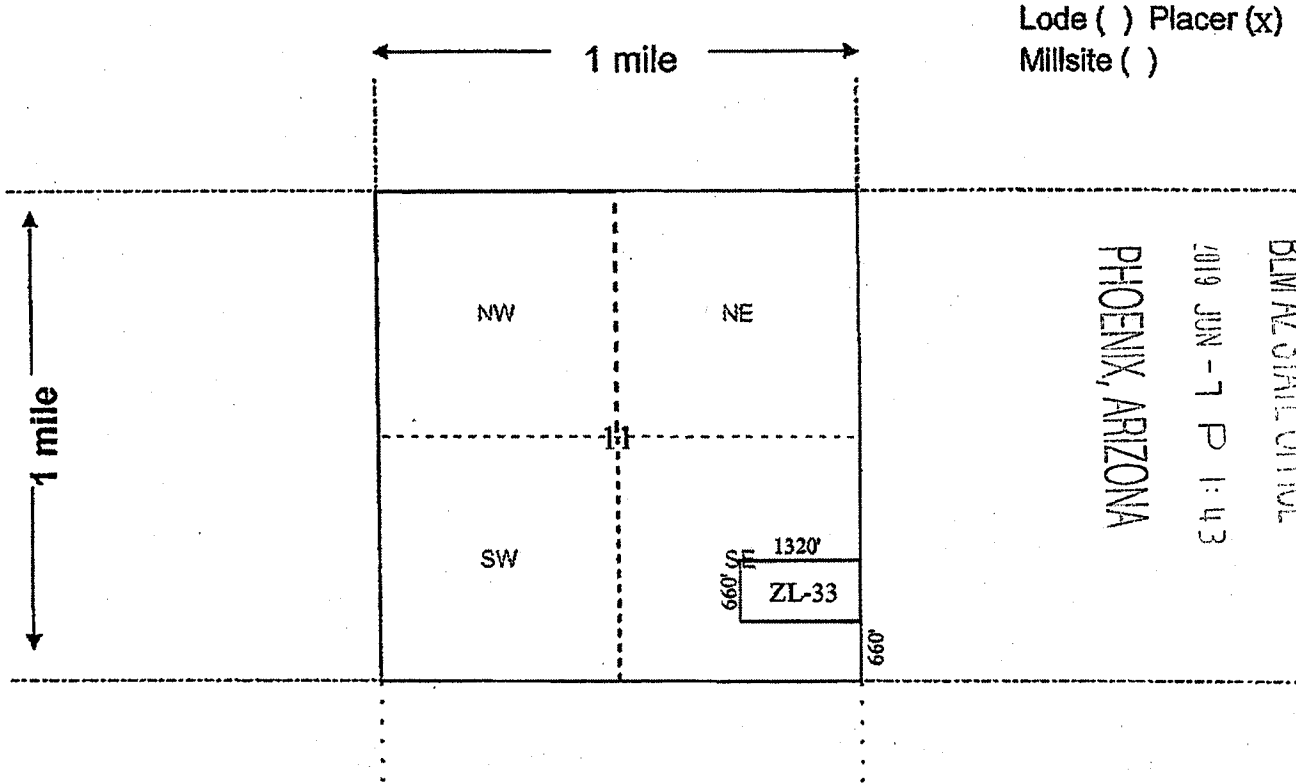
PHOENIX, ARIZONA

2019 JUN - 7 P 1:43

RECEIVED
BLM AZ STATE OFFICE

AMC455100

MINING CLAIM MAP



Lode () Placer (x)
Millsite ()

RECEIVED
BLM AZ STATE OFFICE
2019 JUN - 7 P 1:43
PHOENIX, ARIZONA

Scale: 1" = 2000 feet



1. The above map depicts the ZL-33 PLACER mining claim, which is located in Section (s) 11, Township 14 North, Range 11 West, Gila and Salt River Base and Meridian, Mohave County, Arizona. Total claim acreage is 20 Acres

2. The type of corner and location monuments used are as follows: 2"x2"x5' wood post with scribed metal tags

3. The bearings and distances in degrees and feet between claim corners and to a public land survey monument are as depicted on the map. From the SE corner of Section 11, bear 660' North to the SE corner of ZL-33.

4. If the claim is a placer or millsite claim with exterior limits conforming to legal subdivisions of the public survey, provide a legal description of the claim

N2 SE4 SE4 of Section 11, T14N, R11W, Gila Salt River Base Meridian

Form MCF100a
Revised July 2014

This form is available from the Arizona Geology Survey and may be reproduced.

AMC455100

Filed at the request of and return to:
Zenolith (USA), ~~LLC~~
P.O. Box 130
Arvada, Colorado 80001

LOCATION NOTICE FOR PLACER MINING CLAIM

Mohave County, State of Arizona.

NOTICE IS HEREBY GIVEN that ZENOLITH (USA), ~~LLC~~ ^{LLC} whose current mailing address is;
P.O. BOX 130, ARVADA, COLORADO 80001, hereby claims under and pursuant to the laws of the State of
Arizona and of the laws of the United States of America the following described PLACER MINING CLAIM:

The name of this Placer Claim is ZL 34 . ^{5th} June ⁹
This claim was Located, Dated and Posted on the 5 day of ~~January~~, 2010 by posting a Location Notice
on the Location Monument found at, on, or near the North West corner of the claim.

The length of the claim is 1320 feet in a East direction and 660 feet in a South direction from the
monument where the Location Notice is posted. Comprising in all a claim approximately 1320 feet in length
and 660 feet in width, and generally following an East - West course.

The exterior boundaries are distinctly marked by Four substantial monuments. Each corner, and location
monument, consists of a 1-1/2" x 1-1/2" x 5' wooden post with aluminum tags attached, scribed with claim name
and corner description. The boundaries can be readily traced by beginning at corner No. 1, the NW corner:

- thence 1320 feet East to the NE corner, corner No. 2,
- thence 660 feet South to the SE corner, corner No. 3,
- thence 1320 feet West to the SW corner, corner No. 4,
- thence 660 feet North to the NW corner, corner No. 1, the point of beginning

The NW corner of this claim, corner No. 1, is found about 4620 feet South and 3960 feet East from
the NW corner of Section 11 Township 14 North, Range 11 West, G.&S.R.M.


The Location Monument on which this notice is posted is situated within Section 11, T14N, R11W, G.&S.R.M. and
is located on the North West corner of the Claim and marks an aliquot part of a rectangular survey
(legal subdivision) of approximately 20 acres as described as follows:

S2 SE4 SE4, Section 11, Township 14 North, Range 11 West, Gila & Salt River Base and Meridian.

The location work, consisting of the making and filing of maps and the payment of fees was completed by the date
of recordation of this certificate.

Discoverer, Locator and Claimant:
ZENOLITH (USA), ~~LLC~~

by: ~~_____~~ ^{John Keller}
~~_____~~ as Agent



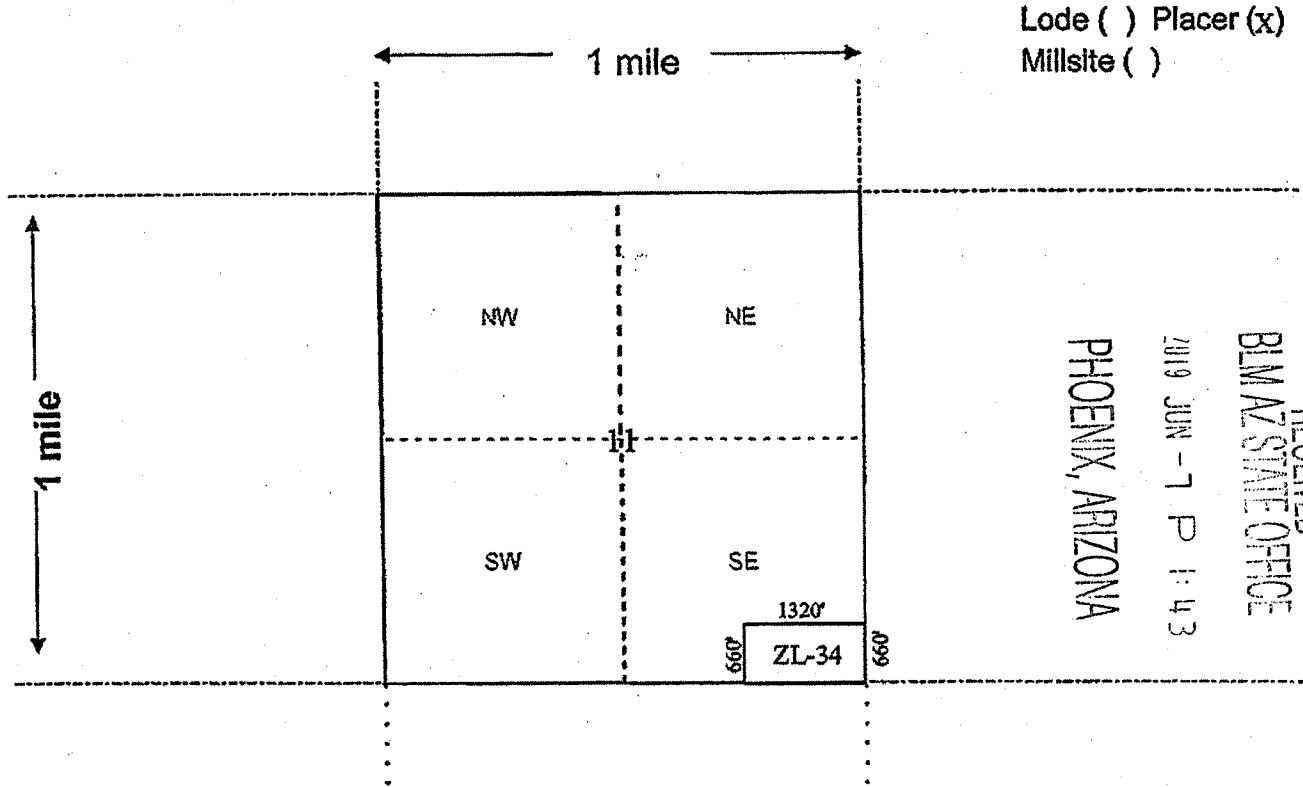
PHOENIX, ARIZONA

2010 JUN - 7 P 1:43

RECEIVED
BLM AZ STATE OFFICE

AMC455101

MINING CLAIM MAP



Lode () Placer (x)
Millsite ()

RECEIVED
 BLM AZ STATE OFFICE
 2019 JUN -7 P 1:43
 PHOENIX, ARIZONA

Scale: 1" = 2000 feet



1. The above map depicts the ZL-34 PLACER mining claim, which is located in Section (s) 11, Township 14 North, Range 11 West, Gila and Salt River Base and Meridian, Mohave County, Arizona. Total claim acreage is 20 Acres
2. The type of corner and location monuments used are as follows: 2"x2"x5' wood post
with scribed metal tags
3. The bearings and distances in degrees and feet between claim corners and to a public land survey monument are as depicted on the map. From the SE corner of Section 11, bear 660' North to the NE corner of ZL-34.
4. If the claim is a placer or millsite claim with exterior limits conforming to legal subdivisions of the public survey, provide a legal description of the claim _____

S2 SE4 SE4 of Section 11, T14N, R11W, Gila Salt River Base Meridian

Form MCF100a
Revised July 2014

This form is available from the Arizona Geology Survey and may be reproduced.

AMC455101

Filed at the request of and return to:
Zenolith (USA), ~~LLC~~ L.L.C.
P.O. Box 130
Arvada, Colorado 80001

LOCATION NOTICE FOR PLACER MINING CLAIM
Mohave County, State of Arizona.

NOTICE IS HEREBY GIVEN that ZENOLITH (USA), ~~LLC~~ ^{LLC} whose current mailing address is;
P.O. BOX 130, ARVADA, COLORADO 80001, hereby claims under and pursuant to the laws of the State of
Arizona and of the laws of the United States of America the following described PLACER MINING CLAIM:

The name of this Placer Claim is ZL 35 . ^{5th}
This claim was Located, Dated and Posted on the 5 day of June, 2010 by posting a Location Notice
on the Location Monument found at, on, or near the North West corner of the claim.

The length of the claim is 1320 feet in a East direction and 660 feet in a South direction from the
monument where the Location Notice is posted. Comprising in all a claim approximately 1320 feet in length
and 660 feet in width, and generally following an East - West course.

The exterior boundaries are distinctly marked by Four substantial monuments. Each corner, and location
monument, consists of a 1-1/2" x 1-1/2" x 5' wooden post with aluminum tags attached, scribed with claim name
and corner description. The boundaries can be readily traced by beginning at corner No. 1, the NW corner:

thence 1320 feet East to the NE corner, corner No. 2,
thence 660 feet South to the SE corner, corner No. 3,
thence 1320 feet West to the SW corner, corner No. 4,
thence 660 feet North to the NW corner, corner No. 1, the point of beginning

The NW corner of this claim, corner No. 1, is found about 5280 feet South and 3960 feet East from
the NW corner of Section 11 Township 14 North, Range 11 West, G.&S.R.M.


The Location Monument on which this notice is posted is situated within Section 14, T14N, R11W, G.&S.R.M. and
is located on the North West corner of the Claim and marks an aliquot part of a rectangular survey
(legal subdivision) of approximately 20 acres as described as follows:

N2 NE4 NE4, Section 14, Township 14 North, Range 11 West, Gila & Salt River Base and Meridian.

The location work, consisting of the making and filing of maps and the payment of fees was completed by the date
of recordation of this certificate.

Discoverer, Locator and Claimant:
ZENOLITH (USA), ~~LLC~~ L.L.C.

by: [Redacted] John Keller
[Redacted] as Agent



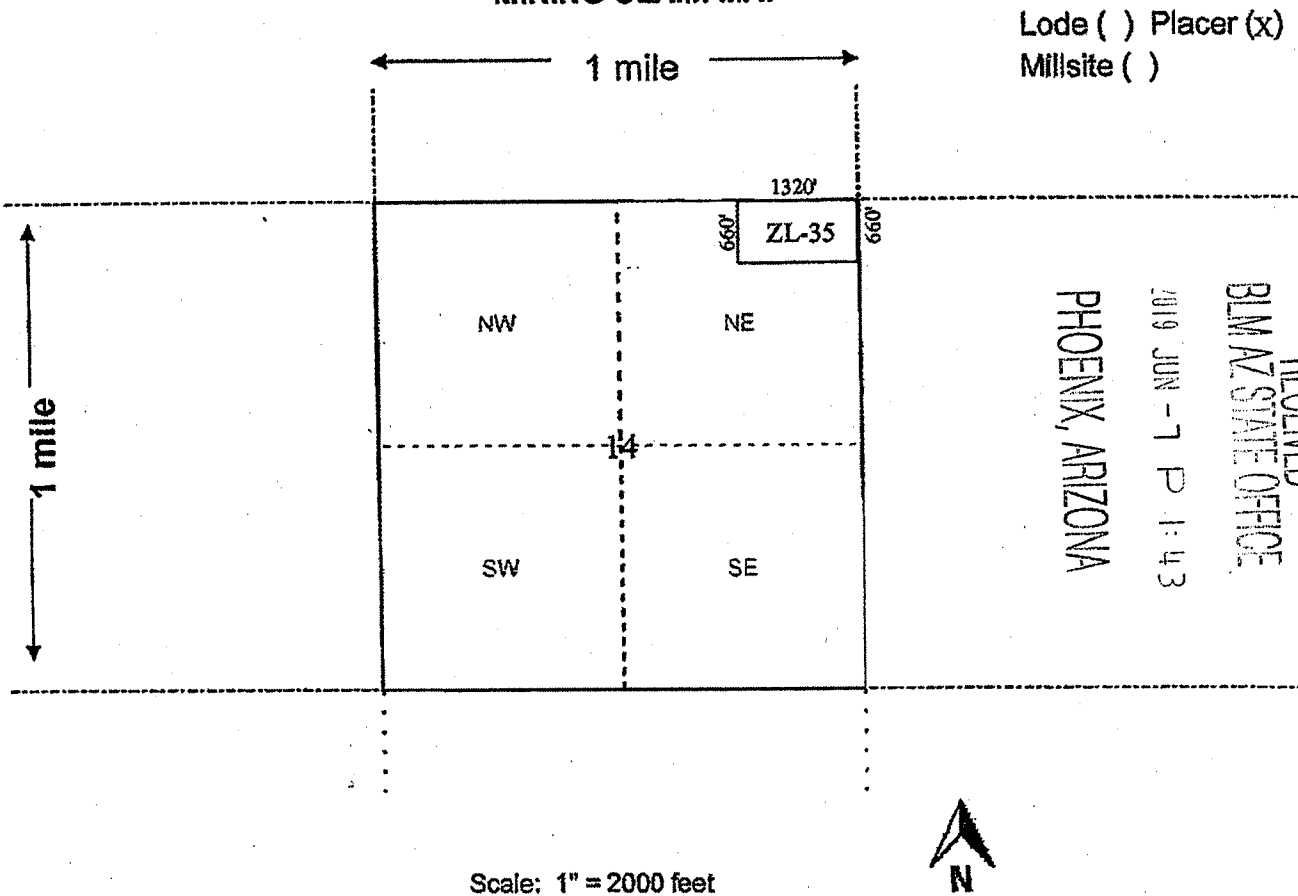
PHOENIX, ARIZONA

2010 JUN - 7 P 1:43

RECEIVED
BLM AZ STATE OFFICE

AMC455102

MINING CLAIM MAP



Lode () Placer (x)
Millsite ()

RECEIVED
 BLM AZ STATE OFFICE
 2019 JUN - 7 P 1:43
 PHOENIX, ARIZONA

Scale: 1" = 2000 feet



1. The above map depicts the ZL-35 PLACER mining claim, which is located in Section (s) 14, Township 14 North, Range 11 West, Gila and Salt River Base and Meridian, Mohave County, Arizona. Total claim acreage is 20 Acres
2. The type of corner and location monuments used are as follows: 2"x2"x5' wood post with scribed metal tags
3. The bearings and distances in degrees and feet between claim corners and to a public land survey monument are as depicted on the map. From the NE corner of Section 14, bear 660' South to the SE corner of ZL-35.
4. If the claim is a placer or millsite claim with exterior limits conforming to legal subdivisions of the public survey, provide a legal description of the claim N2 NE4 NE4 of Section 14, T14N, R11W, Gila Salt River Base Meridian

AMC455102

Form MCF100a
Revised July 2014

Filed at the request of and return to:
Zenolith (USA), ~~LLC~~
P.O. Box 130
Arvada, Colorado 80001

LOCATION NOTICE FOR PLACER MINING CLAIM

Mohave County, State of Arizona.

NOTICE IS HEREBY GIVEN that ZENOLITH (USA), ~~LLC~~ ^{LLC} whose current mailing address is; P.O. BOX 130, ARVADA, COLORADO 80001, hereby claims under and pursuant to the laws of the State of Arizona and of the laws of the United States of America the following described PLACER MINING CLAIM:

The name of this Placer Claim is ZL 36. ^{5th}
This claim was Located, Dated and Posted on the 5th day of June, 2010 by posting a Location Notice on the Location Monument found at, on, or near the North West corner of the claim.

The length of the claim is 1320 feet in a East direction and 660 feet in a South direction from the monument where the Location Notice is posted. Comprising in all a claim approximately 1320 feet in length and 660 feet in width, and generally following an East -- West course.

The exterior boundaries are distinctly marked by Four substantial monuments. Each corner, and location monument, consists of a 1-1/2" x 1-1/2" x 5' wooden post with aluminum tags attached, scribed with claim name and corner description. The boundaries can be readily traced by beginning at corner No. 1, the NW corner:
thence 1320 feet East to the NE corner, corner No. 2,
thence 660 feet South to the SE corner, corner No. 3,
thence 1320 feet West to the SW corner, corner No. 4,
thence 660 feet North to the NW corner, corner No. 1, the point of beginning

The NW corner of this claim, corner No. 1, is found about 2640 feet North and 0 feet East from the SW corner of Section 12 Township 14 North, Range 11 West, G.&S.R.M.


The Location Monument on which this notice is posted is situated within Section 12, T14N, R11W, G.&S.R.M. and is located on the North West corner of the Claim and marks an aliquot part of a rectangular survey (legal subdivision) of approximately 20 acres as described as follows:

N2 NW4 SW4. Section 12. Township 14 North. Range 11 West. Gila & Salt River Base and Meridian.

The location work, consisting of the making and filing of maps and the payment of fees was completed by the date of recordation of this certificate.

Discoverer, Locator and Claimant:
ZENOLITH (USA), ~~LLC~~

by: ~~John Keller~~ John Keller
~~as Agent~~ as Agent



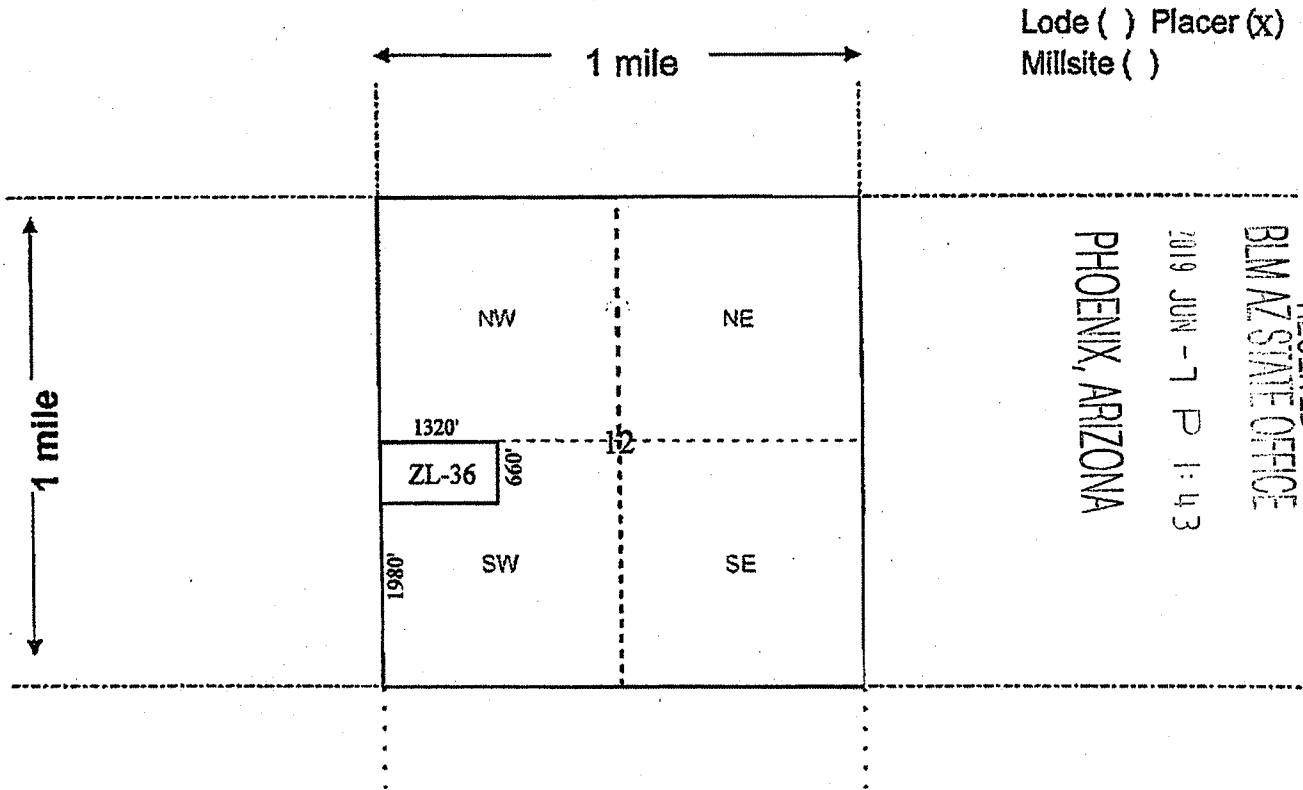
PHOENIX, ARIZONA

2010 JUN - 7 P 1:43

RECEIVED
BLM AZ STATE OFFICE

AMC455103

MINING CLAIM MAP



Lode () Placer (x)
Millsite ()

RECEIVED
BIMAZ STATE OFFICE
2019 JUN -7 P 1:43
PHOENIX, ARIZONA

Scale: 1" = 2000 feet



- The above map depicts the ZL-36 PLACER mining claim, which is located in Section (s) 12, Township 14 North, Range 11 West, Gila and Salt River Base and Meridian, Mohave County, Arizona. Total claim acreage is 20 Acres
- The type of corner and location monuments used are as follows: 2"x2"x5' wood post
with scribed metal tags
- The bearings and distances in degrees and feet between claim corners and to a public land survey monument are as depicted on the map. From the SW corner of Section 12, bear 1980' North to the SW corner of ZL-36.
- If the claim is a placer or millsite claim with exterior limits conforming to legal subdivisions of the public survey, provide a legal description of the claim N2 NW4 SW4 of Section 12, T14N, R11W, Gila Salt River Base Meridian

Form MCF100a
Revised July 2014

This form is available from the Arizona Geology Survey and may be reproduced.

AMC455103

Filed at the request of and return to:
Zenolith (USA), ~~LLC~~ LLC
P.O. Box 130
Arvada, Colorado 80001

LOCATION NOTICE FOR PLACER MINING CLAIM

Mohave County, State of Arizona.

NOTICE IS HEREBY GIVEN that ZENOLITH (USA), ~~LLC~~ ^{LLC}, whose current mailing address is; P.O. BOX 130, ARVADA, COLORADO 80001, hereby claims under and pursuant to the laws of the State of Arizona and of the laws of the United States of America the following described PLACER MINING CLAIM:

The name of this Placer Claim is ZL 37.
This claim was Located, Dated and Posted on the 9th day of June, 2018 by posting a Location Notice on the Location Monument found at, on, or near the North West corner of the claim.

The length of the claim is 1320 feet in a East direction and 660 feet in a South direction from the monument where the Location Notice is posted. Comprising in all a claim approximately 1320 feet in length and 660 feet in width, and generally following an East - West course.

The exterior boundaries are distinctly marked by Four substantial monuments. Each corner, and location monument, consists of a 1-1/2" x 1-1/2" x 5" wooden post with aluminum tags attached, scribed with claim name and corner description. The boundaries can be readily traced by beginning at corner No. 1, the NW corner:
thence 1320 feet East to the NE corner, corner No. 2,
thence 660 feet South to the SE corner, corner No. 3,
thence 1320 feet West to the SW corner, corner No. 4,
thence 660 feet North to the NW corner, corner No. 1, the point of beginning

The NW corner of this claim, corner No. 1, is found about 1980 feet North and 0 feet East from the SW corner of Section 12 Township 14 North, Range 11 West, G.&S.R.M.


The Location Monument on which this notice is posted is situated within Section 12, T14N, R11W, G.&S.R.M. and is located on the North West corner of the Claim and marks an aliquot part of a rectangular survey (legal subdivision) of approximately 20 acres as described as follows:

S2 NW4 SW4, Section 12, Township 14 North, Range 11 West, Gila & Salt River Base and Meridian.

The location work, consisting of the making and filing of maps and the payment of fees was completed by the date of recordation of this certificate.

Discoverer, Locator and Claimant:
ZENOLITH (USA), ~~LLC~~ LLC

by: ~~John Keller~~ John Keller
~~as Agent~~ as Agent

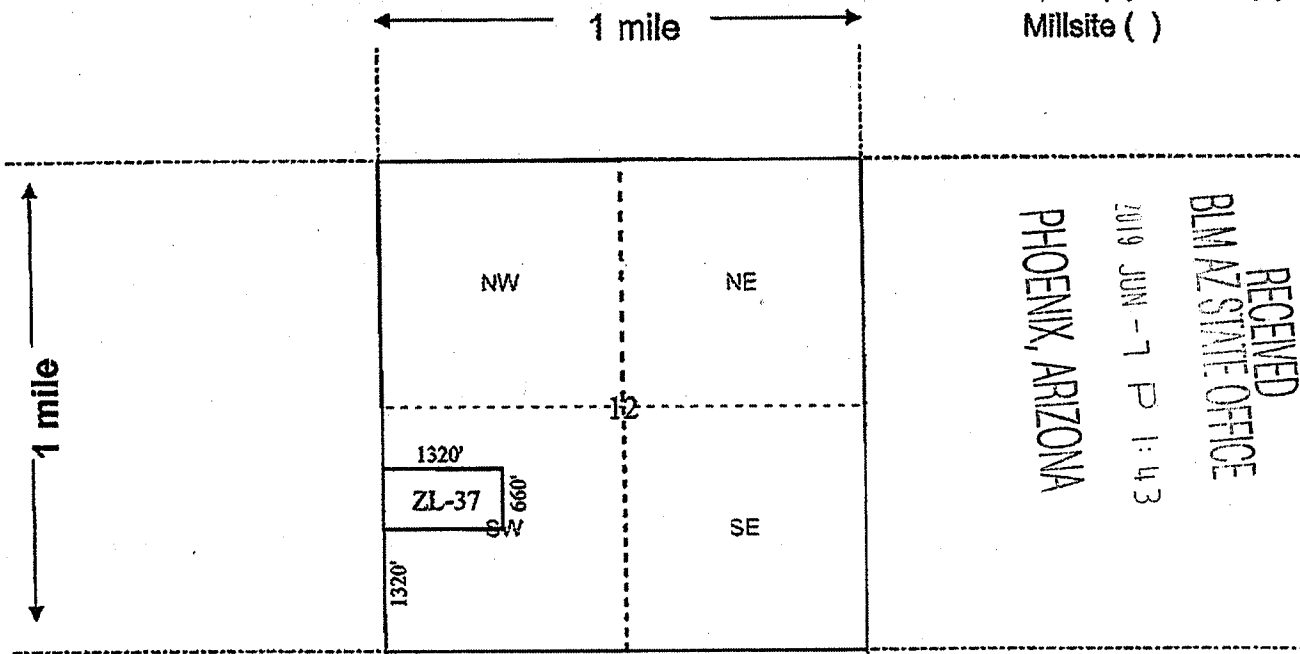


PHOENIX, ARIZONA
2019 JUN - 7 P 1:43
RECEIVED
BLM AZ STATE OFFICE

AMC455104

MINING CLAIM MAP

Lode () Placer (x)
Millsite ()



RECEIVED
BLM AZ STATE OFFICE
2019 JUN -7 P 1:43
PHOENIX, ARIZONA

Scale: 1" = 2000 feet



1. The above map depicts the ZL-37 PLACER mining claim, which is located in Section (s) 12, Township 14 North, Range 11 West, Gila and Salt River Base and Meridian, Mohave County, Arizona. Total claim acreage is 20 Acres
2. The type of corner and location monuments used are as follows: 2"x2"x5' wood post with scribed metal tags
3. The bearings and distances in degrees and feet between claim corners and to a public land survey monument are as depicted on the map. From the SW corner of Section 12, bear 1320' North to the SW corner of ZL-37.
4. If the claim is a placer or millsite claim with exterior limits conforming to legal subdivisions of the public survey, provide a legal description of the claim S2 NW4 SW4 of Section 12, T14N, R11W, Gila Salt River Base Meridian

Form MCF100a
Revised July 2014

This form is available from the Arizona Geology Survey and may be reproduced.

AMC455104

Filed at the request of and return to:
Zenolith (USA), ~~LLC~~
P.O. Box 130
Arvada, Colorado 80001

LOCATION NOTICE FOR PLACER MINING CLAIM
Mohave County, State of Arizona.

NOTICE IS HEREBY GIVEN that ZENOLITH (USA), ~~LLC~~, whose current mailing address is;
P.O. BOX 130, ARVADA, COLORADO 80001, hereby claims under and pursuant to the laws of the State of
Arizona and of the laws of the United States of America the following described PLACER MINING CLAIM:

The name of this Placer Claim is ZL 38.
This claim was Located, Dated and Posted on the 5th day of June, 2019 by posting a Location Notice
on the Location Monument found at, on, or near the North West corner of the claim.

The length of the claim is 1320 feet in a East direction and 660 feet in a South direction from the
monument where the Location Notice is posted. Comprising in all a claim approximately 1320 feet in length
and 660 feet in width, and generally following an East -- West course.

The exterior boundaries are distinctly marked by Four substantial monuments. Each corner, and location
monument, consists of a 1-1/2" x 1-1/2" x 5' wooden post with aluminum tags attached, scribed with claim name
and corner description. The boundaries can be readily traced by beginning at corner No. 1, the NW corner:

thence 1320 feet East to the NE corner, corner No. 2,
thence 660 feet South to the SE corner, corner No. 3,
thence 1320 feet West to the SW corner, corner No. 4,
thence 660 feet North to the NW corner, corner No. 1, the point of beginning

The NW corner of this claim, corner No. 1, is found about 1320 feet North and 0 feet East from
the SW corner of Section 12 Township 14 North, Range 11 West, G.&S.R.M.


The Location Monument on which this notice is posted is situated within Section 12, T14N, R11W, G.&S.R.M. and
is located on the North West corner of the Claim and marks an aliquot part of a rectangular survey
(legal subdivision) of approximately 20 acres as described as follows:

N2 SW4 SW4, Section 12, Township 14 North, Range 11 West, Gila & Salt River Base and Meridian.

The location work, consisting of the making and filing of maps and the payment of fees was completed by the date
of recordation of this certificate.

Discoverer, Locator and Claimant:
ZENOLITH (USA), ~~LLC~~

by: John Keller Agent
2019 JUN -7 P 1:44

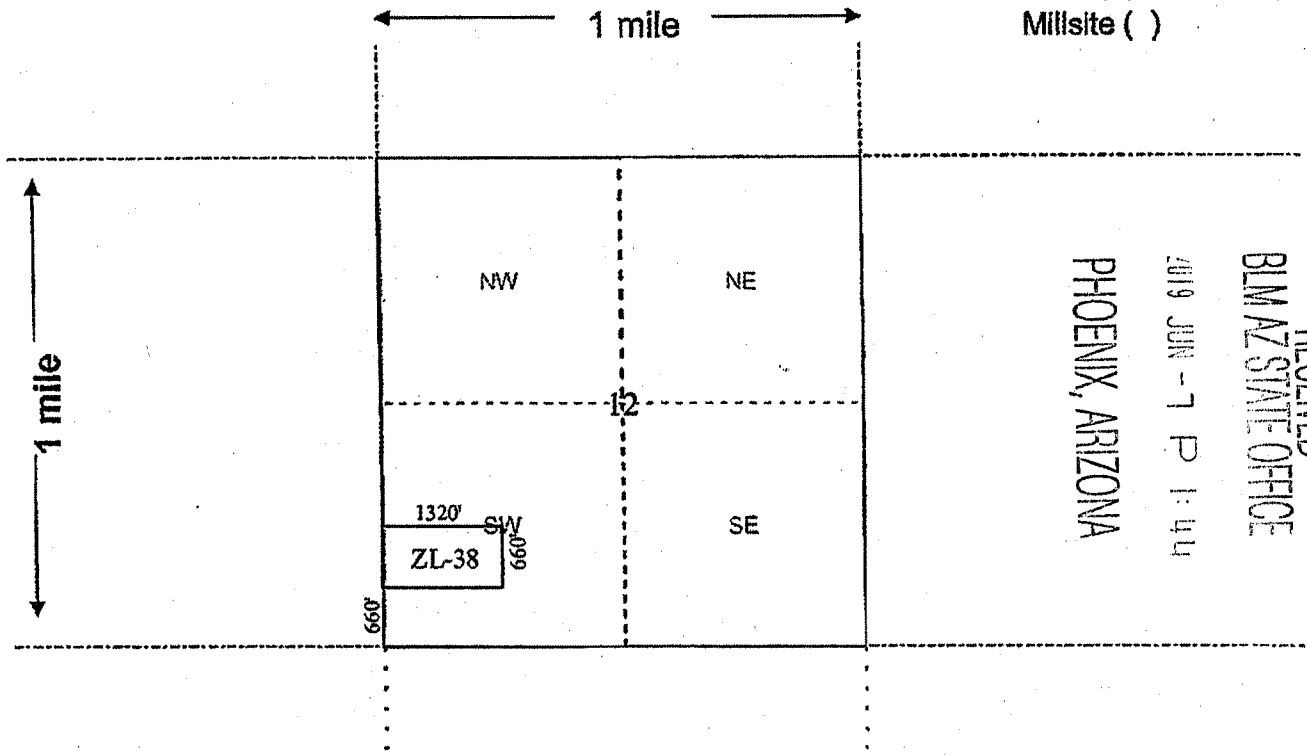


PHOENIX, ARIZONA

RECEIVED
BLM AZ STATE OFFICE

AMC455105

MINING CLAIM MAP



Lode () Placer (x)
Millsite ()

RECEIVED
 BLM AZ STATE OFFICE
 2019 JUN -7 P 1:44
 PHOENIX, ARIZONA

Scale: 1" = 2000 feet



1. The above map depicts the ZL-38 PLACER mining claim, which is located in Section (s) 12, Township 14 North, Range 11 West, Gila and Salt River Base and Meridian, Mohave County, Arizona. Total claim acreage is 20 Acres

2. The type of corner and location monuments used are as follows: 2"x2"x5' wood post
with scribed metal tags

3. The bearings and distances in degrees and feet between claim corners and to a public land survey monument are as depicted on the map. From the SW corner of Section 12, bear 660' North to the SW corner of ZL-38.

4. If the claim is a placer or millsite claim with exterior limits conforming to legal subdivisions of the public survey, provide a legal description of the claim

N2 SW4 SW4 of Section 12, T14N, R11W, Gila Salt River Base Meridian

Form MCF100a
Revised July 2014

This form is available from the Arizona Geology Survey and may be reproduced.

AMC455105

Filed at the request of and return to:
Zenolith (USA), ~~LLC~~
P.O. Box 130
Arvada, Colorado 80001

LOCATION NOTICE FOR PLACER MINING CLAIM

Mohave County, State of Arizona.

NOTICE IS HEREBY GIVEN that ZENOLITH (USA), ~~LLC~~^{LLC}, whose current mailing address is;
P.O. BOX 130, ARVADA, COLORADO 80001, hereby claims under and pursuant to the laws of the State of
Arizona and of the laws of the United States of America the following described PLACER MINING CLAIM:

The name of this Placer Claim is ZL 39 .
This claim was Located, Dated and Posted on the 5th day of June, 2019 by posting a Location Notice
on the Location Monument found at, on, or near the North West corner of the claim.

The length of the claim is 1320 feet in a East direction and 660 feet in a South direction from the
monument where the Location Notice is posted. Comprising in all a claim approximately 1320 feet in length
and 660 feet in width, and generally following an East -- West course.

The exterior boundaries are distinctly marked by Four substantial monuments. Each corner, and location
monument, consists of a 1-1/2" x 1-1/2" x 5' wooden post with aluminum tags attached, scribed with claim name
and corner description. The boundaries can be readily traced by beginning at corner No. 1, the NW corner:

- thence 1320 feet East to the NE corner, corner No. 2,
- thence 660 feet South to the SE corner, corner No. 3,
- thence 1320 feet West to the SW corner, corner No. 4,
- thence 660 feet North to the NW corner, corner No. 1, the point of beginning

The NW corner of this claim, corner No. 1, is found about 660 feet North and 0 feet East from the
SW corner of Section 12 Township 14 North, Range 11 West, G.&S.R.M.


The Location Monument on which this notice is posted is situated within Section 12, T14N, R11W, G.&S.R.M. and
is located on the North West corner of the Claim and marks an aliquot part of a rectangular survey
(legal subdivision) of approximately 20 acres as described as follows:

S2 SW4 SW4, Section 12, Township 14 North, Range 11 West, Gila & Salt River Base and Meridian.

The location work, consisting of the making and filing of maps and the payment of fees was completed by the date
of recordation of this certificate.

Discoverer, Locator and Claimant:
ZENOLITH (USA), ~~LLC~~

by: ~~John Keller~~ John Keller
as Agent



PHOENIX, ARIZONA

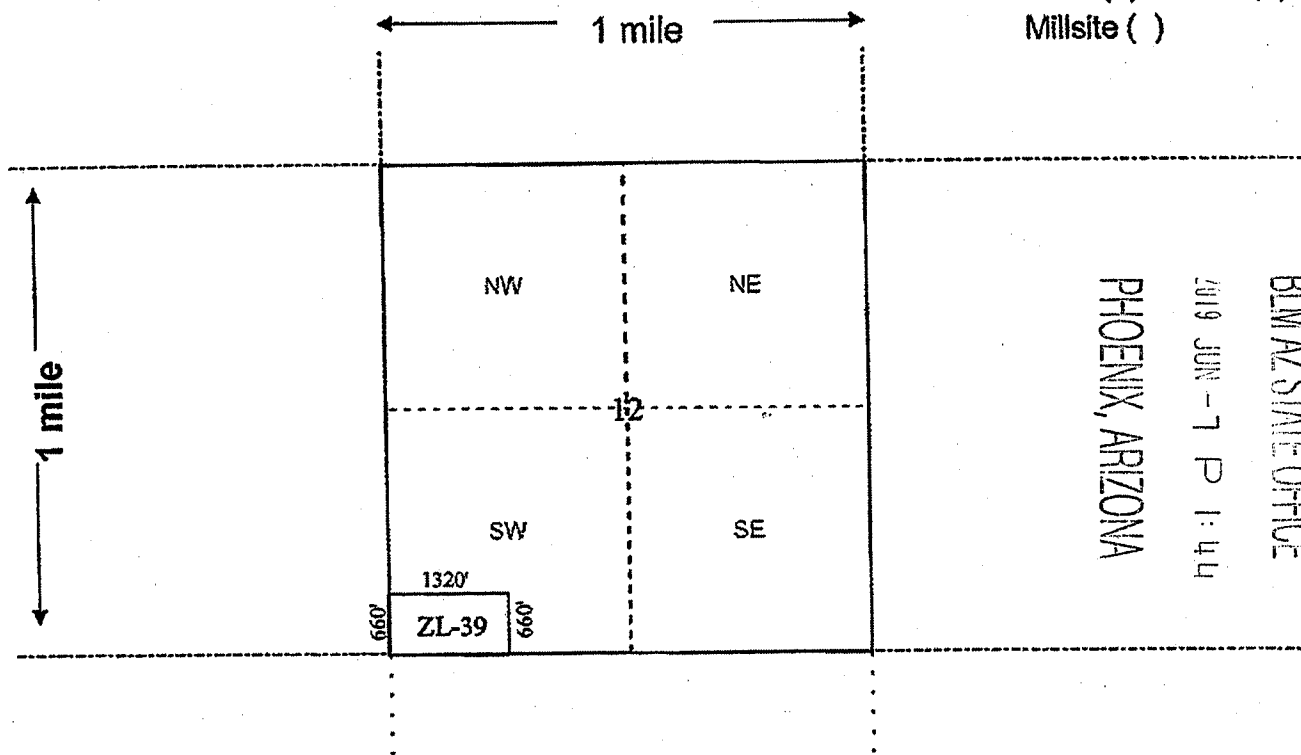
2019 JUN - 7 P 1:44

RECEIVED
BLM AZ STATE OFFICE

AMC455106

MINING CLAIM MAP

Lode () Placer (x)
Millsite ()



RECEIVED
 BLM AZ STATE OFFICE
 2019 JUN -7 P 1:44
 PHOENIX, ARIZONA

Scale: 1" = 2000 feet



1. The above map depicts the ZL-39 PLACER mining claim, which is located in Section (s) 12, Township 14 North, Range 11 West, Gila and Salt River Base and Meridian, Mohave County, Arizona. Total claim acreage is 20 Acres

2. The type of corner and location monuments used are as follows: 2"x2"x5' wood post with scribed metal tags

3. The bearings and distances in degrees and feet between claim corners and to a public land survey monument are as depicted on the map. From the SW corner of Section 12, bear 660' North to the NW corner of ZL-39.

4. If the claim is a placer or millsite claim with exterior limits conforming to legal subdivisions of the public survey, provide a legal description of the claim _____

S2 SW4 SW4 of Section 12, T14N, R11W, Gila Salt River Base Meridian

Form MCF100a
Revised July 2014

This form is available from the Arizona Geology Survey and may be reproduced.

AMC455106

Filed at the request of and return to:
Zenolith (USA), ~~LLC~~
P.O. Box 130
Arvada, Colorado 80001

LOCATION NOTICE FOR PLACER MINING CLAIM

Mohave County, State of Arizona.

NOTICE IS HEREBY GIVEN that ZENOLITH (USA), ~~LLC~~ ^{LLC} whose current mailing address is;
P.O. BOX 130, ARVADA, COLORADO 80001, hereby claims under and pursuant to the laws of the State of
Arizona and of the laws of the United States of America the following described PLACER MINING CLAIM:

The name of this Placer Claim is ZL 40 .
This claim was Located, Dated and Posted on the 5th day of June, 2019 by posting a Location Notice
on the Location Monument found at, on, or near the North West corner of the claim.

The length of the claim is 1320 feet in a East direction and 660 feet in a South direction from the
monument where the Location Notice is posted. Comprising in all a claim approximately 1320 feet in length
and 660 feet in width, and generally following an East -- West course.

The exterior boundaries are distinctly marked by Four substantial monuments. Each corner, and location
monument, consists of a 1-1/2" x 1-1/2" x 5' wooden post with aluminum tags attached, scribed with claim name
and corner description. The boundaries can be readily traced by beginning at corner No. 1, the NW corner:

thence 1320 feet East to the NE corner, corner No. 2,
thence 660 feet South to the SE corner, corner No. 3,
thence 1320 feet West to the SW corner, corner No. 4,
thence 660 feet North to the NW corner, corner No. 1, the point of beginning

The NW corner of this claim, corner No. 1, is found about 0 feet North and 0 feet East from
the SW corner of Section 12 Township 14 North, Range 11 West, G.&S.R.M.

The Location Monument on which this notice is posted is situated within Section 13, T14N, R11W, G.&S.R.M. and
is located on the North West corner of the Claim and marks an aliquot part of a rectangular survey
(legal subdivision) of approximately 20 acres as described as follows:

N2 NW4 NW4, Section 13, Township 14 North, Range 11 West, Gila & Salt River Base and Meridian.

The location work, consisting of the making and filing of maps and the payment of fees was completed by the date
of recordation of this certificate.

Discoverer, Locator and Claimant:
ZENOLITH (USA), ~~LLC~~

by: [Signature] John Keller
[Signature] as Agent

[Signature]

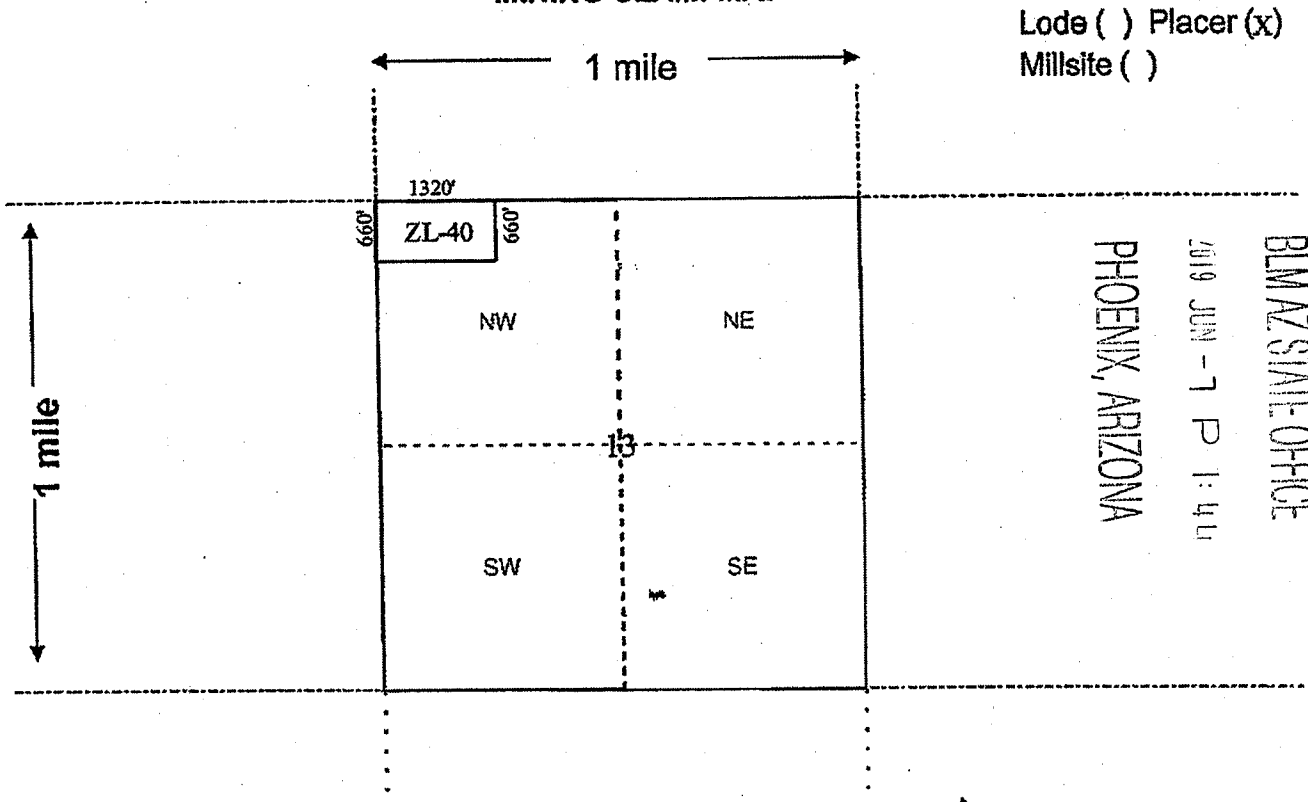
PHOENIX, ARIZONA

2019 JUN - 7 P 1:44

BLM AZ STATE OFFICE
RECEIVED

AMC455107

MINING CLAIM MAP



RECEIVED
 BLM AZ STATE OFFICE
 2019 JUN -7 P 1:40
 PHOENIX, ARIZONA

Scale: 1" = 2000 feet



1. The above map depicts the ZL-40 PLACER mining claim, which is located in Section (s) 13, Township 14 North, Range 11 West, Gila and Salt River Base and Meridian, Mohave County, Arizona. Total claim acreage is 20 Acres

2. The type of corner and location monuments used are as follows: 2"x2"x5" wood post with scribed metal tags

3. The bearings and distances in degrees and feet between claim corners and to a public land survey monument are as depicted on the map. From the SW corner of Section 12, bear 0' North to the NW corner of ZL-40.

4. If the claim is a placer or millsite claim with exterior limits conforming to legal subdivisions of the public survey, provide a legal description of the claim

N2 NW4 NW4 of Section 13, T14N, R11W, Gila Salt River Base Meridian

Form MCF100a
 Revised July 2014

AMC455107

Filed at the request of and return to:
Zenolith (USA), ~~LLC~~
P.O. Box 130
Arvada, Colorado 80001

PHOENIX, ARIZONA

2019 JUN - 7 P 1:44

RECEIVED
BLM AZ STATE OFFICE

LOCATION NOTICE FOR PLACER MINING CLAIM

Mohave County, State of Arizona.

NOTICE IS HEREBY GIVEN that ZENOLITH (USA), ~~LLC~~ ^{LLC} whose current mailing address is;
P.O. BOX 130, ARVADA, COLORADO 80001, hereby claims under and pursuant to the laws of the State of
Arizona and of the laws of the United States of America the following described PLACER MINING CLAIM:

The name of this Placer Claim is ZL 41. ^{4th} This claim was Located, Dated and Posted on the June 9 day of ~~2018~~, 2019 by posting a Location Notice
on the Location Monument found at, on, or near the North West corner of the claim.

The length of the claim is 1320 feet in a East direction and 660 feet in a South direction from the
monument where the Location Notice is posted. Comprising in all a claim approximately 1320 feet in length
and 660 feet in width, and generally following an East - West course.

The exterior boundaries are distinctly marked by Four substantial monuments. Each corner, and location
monument, consists of a 1-1/2" x 1-1/2" x 5' wooden post with aluminum tags attached, scribed with claim name
and corner description. The boundaries can be readily traced by beginning at corner No. 1, the NW corner:
thence 1320 feet East to the NE corner, corner No. 2,
thence 660 feet South to the SE corner, corner No. 3,
thence 1320 feet West to the SW corner, corner No. 4,
thence 660 feet North to the NW corner, corner No. 1, the point of beginning

The NW corner of this claim, corner No. 1, is found about 3960 feet North and 1320 feet West from
the SE corner of Section 12 Township 14 North, Range 11 West, G.&S.R.M.


The Location Monument on which this notice is posted is situated within Section 12, T14N, R11W, G.&S.R.M. and
is located on the North West corner of the Claim and marks an aliquot part of a rectangular survey
(legal subdivision) of approximately 20 acres as described as follows:

N2 SE4 NE4, Section 12, Township 14 North, Range 11 West, Gila & Salt River Base and Meridian.

The location work, consisting of the making and filing of maps and the payment of fees was completed by the date
of recordation of this certificate.

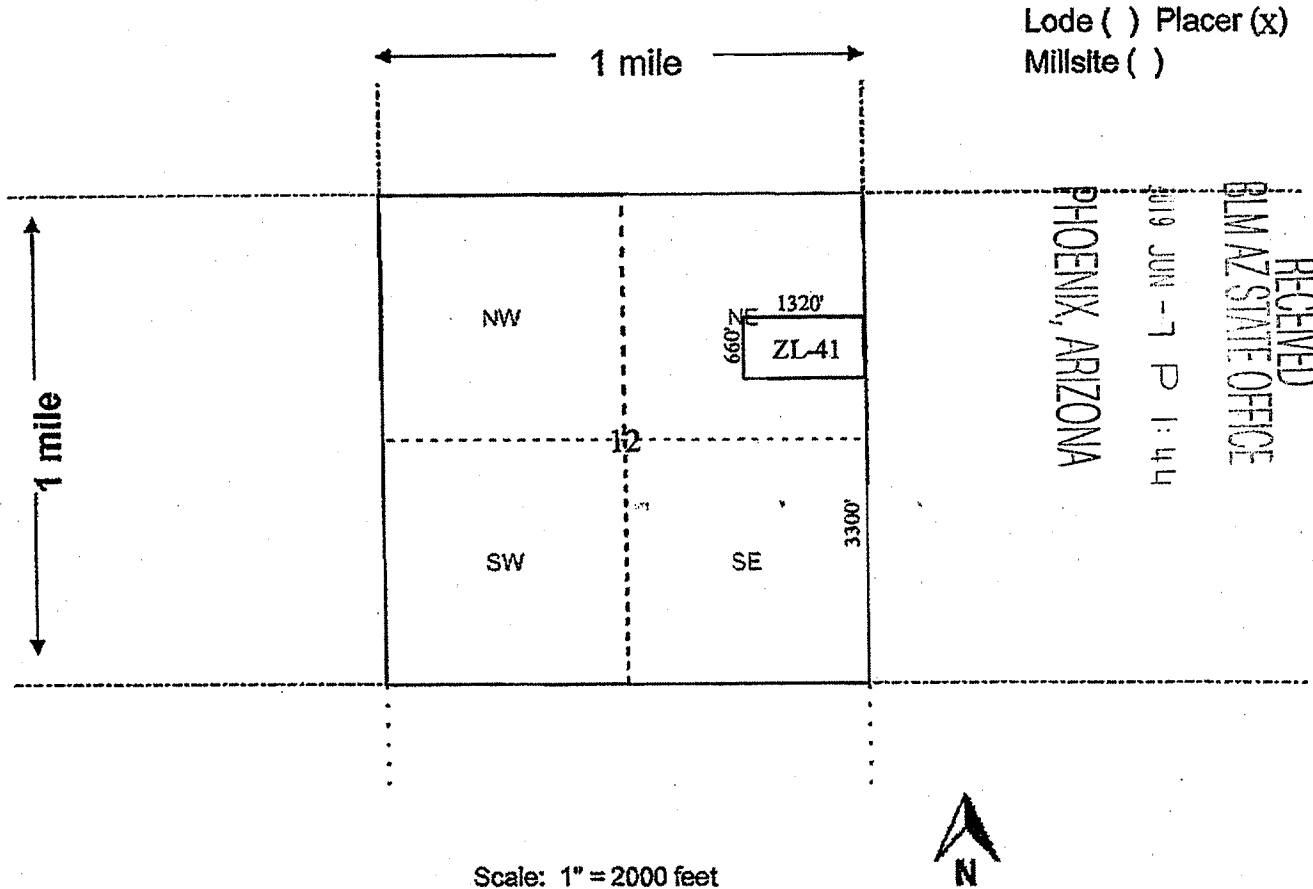
Discoverer, Locator and Claimant:
ZENOLITH (USA), ~~LLC~~

by: ~~John Keller~~ John Keller
~~as Agent~~ as Agent



AHC455108

MINING CLAIM MAP



Scale: 1" = 2000 feet

1. The above map depicts the ZL-41 PLACER mining claim, which is located in Section (s) 12, Township 14 North, Range 11 West, Gila and Salt River Base and Meridian, Mohave County, Arizona. Total claim acreage is 20 Acres

2. The type of corner and location monuments used are as follows: 2"x2"x5' wood post with scribed metal tags

3. The bearings and distances in degrees and feet between claim corners and to a public land survey monument are as depicted on the map. From the SE corner of Section 12, bear 3300' North to the SE corner of ZL-41.

4. If the claim is a placer or millsite claim with exterior limits conforming to legal subdivisions of the public survey, provide a legal description of the claim

N2 SE4 NE4 of Section 12, T14N, R11W, Gila Salt River Base Meridian

Form MCF100a
Revised July 2014

This form is available from the Arizona Geology Survey and may be reproduced.

AMC 455108

Filed at the request of and return to:
Zenolith (USA), LLC
P.O. Box 130
Arvada, Colorado 80001

PHOENIX, ARIZONA

2019 JUN - 7 P 1:44

RECEIVED
BLM AZ STATE OFFICE

LOCATION NOTICE FOR PLACER MINING CLAIM
Mohave County, State of Arizona.

NOTICE IS HEREBY GIVEN that ZENOLITH (USA), LLC, whose current mailing address is; P.O. BOX 130, ARVADA, COLORADO 80001, hereby claims under and pursuant to the laws of the State of Arizona and of the laws of the United States of America the following described PLACER MINING CLAIM:

The name of this Placer Claim is ZL 42.
This claim was Located, Dated and Posted on the 4th day of June, 2019 by posting a Location Notice on the Location Monument found at, on, or near the North West corner of the claim.

The length of the claim is 1320 feet in a East direction and 660 feet in a South direction from the monument where the Location Notice is posted. Comprising in all a claim approximately 1320 feet in length and 660 feet in width, and generally following an East -- West course.

The exterior boundaries are distinctly marked by Four substantial monuments. Each corner, and location monument, consists of a 1-1/2" x 1-1/2" x 5' wooden post with aluminum tags attached, scribed with claim name and corner description. The boundaries can be readily traced by beginning at corner No. 1, the NW corner:
thence 1320 feet East to the NE corner, corner No. 2,
thence 660 feet South to the SE corner, corner No. 3,
thence 1320 feet West to the SW corner, corner No. 4,
thence 660 feet North to the NW corner, corner No. 1, the point of beginning

The NW corner of this claim, corner No. 1, is found about 3300 feet North and 1320 feet West from the SE corner of Section 12 Township 14 North, Range 11 West, G.&S.R.M.


The Location Monument on which this notice is posted is situated within Section 12, T14N, R11W, G.&S.R.M. and is located on the North West corner of the Claim and marks an aliquot part of a rectangular survey (legal subdivision) of approximately 20 acres as described as follows:

S2 SE4 NE4, Section 12, Township 14 North, Range 11 West, Gila & Salt River Base and Meridian.

The location work, consisting of the making and filing of maps and the payment of fees was completed by the date of recordation of this certificate.

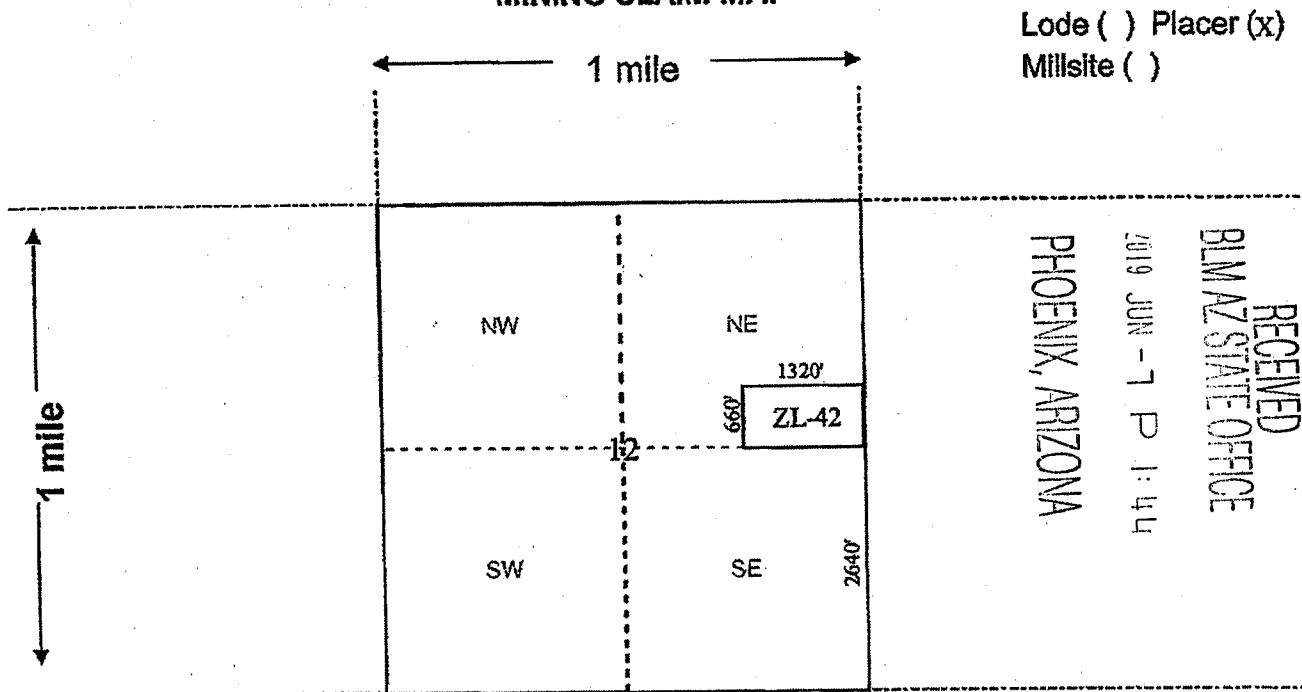
Discoverer, Locator and Claimant:
ZENOLITH (USA), LLC

by: [Redacted] John Kellen
[Redacted] as Agent



AHC455109

MINING CLAIM MAP



Lode () Placer (x)
Millsite ()

RECEIVED
BLM AZ STATE OFFICE
2019 JUN -7 P 1:44
PHOENIX, ARIZONA

Scale: 1" = 2000 feet



- The above map depicts the ZL-42 PLACER mining claim, which is located in Section (s) 12, Township 14 North, Range 11 West, Gila and Salt River Base and Meridian, Mohave County, Arizona. Total claim acreage is 20 Acres
- The type of corner and location monuments used are as follows: 2"x2"x5' wood post with scribed metal tags
- The bearings and distances in degrees and feet between claim corners and to a public land survey monument are as depicted on the map. From the SE corner of Section 12, bear 2640' North to the SE corner of ZL-42.
- If the claim is a placer or millsite claim with exterior limits conforming to legal subdivisions of the public survey, provide a legal description of the claim S2 SE4 NE4 of Section 12, T14N, R11W, Gila Salt River Base Meridian

Form MCF100a
Revised July 2014

This form is available from the Arizona Geology Survey and may be reproduced.

AMC455109

Filed at the request of and return to:
Zenolith (USA), ~~LLC~~
P.O. Box 130
Arvada, Colorado 80001

PHOENIX, ARIZONA

2019 JUN - 7 P 1:41

RECEIVED
BLM AZ STATE OFFICE

LOCATION NOTICE FOR PLACER MINING CLAIM

Mohave County, State of Arizona.

NOTICE IS HEREBY GIVEN that ZENOLITH (USA), ~~LLC~~, whose current mailing address is; P.O. BOX 130, ARVADA, COLORADO 80001, hereby claims under and pursuant to the laws of the State of Arizona and of the laws of the United States of America the following described PLACER MINING CLAIM:

The name of this Placer Claim is ZL 43. ^{4th} This claim was Located, Dated and Posted on the June 9 day of ~~June~~, 2018 by posting a Location Notice on the Location Monument found at, on, or near the North West corner of the claim.

The length of the claim is 1320 feet in a East direction and 660 feet in a South direction from the monument where the Location Notice is posted. Comprising in all a claim approximately 1320 feet in length and 660 feet in width, and generally following an East -- West course.

The exterior boundaries are distinctly marked by Four substantial monuments. Each corner, and location monument, consists of a 1-1/2" x 1-1/2" x 5' wooden post with aluminum tags attached, scribed with claim name and corner description. The boundaries can be readily traced by beginning at corner No. 1, the NW corner:

- thence 1320 feet East to the NE corner, corner No. 2,
- thence 660 feet South to the SE corner, corner No. 3,
- thence 1320 feet West to the SW corner, corner No. 4,
- thence 660 feet North to the NW corner, corner No. 1, the point of beginning

The NW corner of this claim, corner No. 1, is found about 2640 feet North and 1320 feet West from the SE corner of Section 12 Township 14 North, Range 11 West, G.&S.R.M.


The Location Monument on which this notice is posted is situated within Section 12, T14N, R11W, G.&S.R.M. and is located on the North West corner of the Claim and marks an aliquot part of a rectangular survey (legal subdivision) of approximately 20 acres as described as follows:

N2 NE4 SE4, Section 12, Township 14 North, Range 11 West, Gila & Salt River Base and Meridian.

The location work, consisting of the making and filing of maps and the payment of fees was completed by the date of recordation of this certificate.

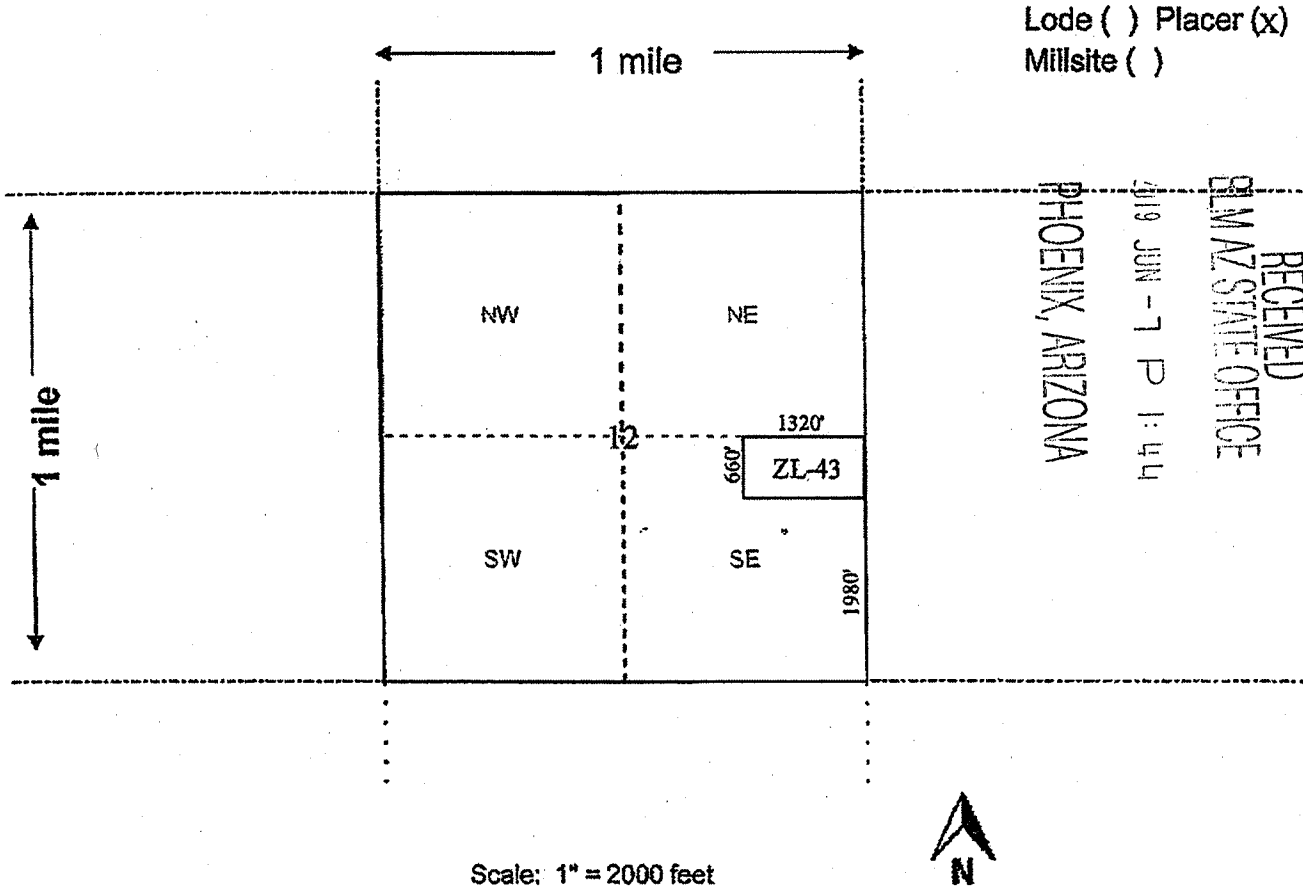
Discoverer, Locator and Claimant:
ZENOLITH (USA), ~~LLC~~

by: ~~John Keller~~ John Keller
~~as Agent~~ as Agent



AMC455110

MINING CLAIM MAP



Lode () Placer (x)
Millsite ()

RECEIVED
 BLM AZ STATE OFFICE
 2019 JUN -7 P 1:44
 PHOENIX, ARIZONA

Scale: 1" = 2000 feet



1. The above map depicts the ZL-43 PLACER mining claim, which is located in Section (s) 12, Township 14 North, Range 11 West, Gila and Salt River Base and Meridian, Mohave County, Arizona. Total claim acreage is 20 Acres

2. The type of corner and location monuments used are as follows: 2"x2"x5' wood post with scribed metal tags

3. The bearings and distances in degrees and feet between claim corners and to a public land survey monument are as depicted on the map. From the SE corner of Section 12, bear 1980' North to the SE corner of ZL-43.

4. If the claim is a placer or millsite claim with exterior limits conforming to legal subdivisions of the public survey, provide a legal description of the claim _____

N2 NE4 SE4 of Section 12, T14N, R11W, Gila Salt River Base Meridian

Form MCF100a
Revised July 2014

This form is available from the Arizona Geology Survey and may be reproduced.

AM0455110

Filed at the request of and return to:
Zenolith (USA), ~~LLC~~
P.O. Box 130
Arvada, Colorado 80001

RECEIVED
BLM AZ STATE OFFICE
2019 JUN -7 P 1:44
PHOENIX, ARIZONA

LOCATION NOTICE FOR PLACER MINING CLAIM

Mohave County, State of Arizona.

NOTICE IS HEREBY GIVEN that ZENOLITH (USA), ~~LLC~~^{LLC}, whose current mailing address is;
P.O. BOX 130, ARVADA, COLORADO 80001, hereby claims under and pursuant to the laws of the State of
Arizona and of the laws of the United States of America the following described PLACER MINING CLAIM:

The name of this Placer Claim is ZL 44. ^{4th} This claim was Located, Dated and Posted on the June 9 day of ~~2010~~, 2010 by posting a Location Notice on the Location Monument found at, on, or near the North West corner of the claim.

The length of the claim is 1320 feet in a East direction and 660 feet in a South direction from the monument where the Location Notice is posted. Comprising in all a claim approximately 1320 feet in length and 660 feet in width, and generally following an East -- West course.

The exterior boundaries are distinctly marked by Four substantial monuments. Each corner, and location monument, consists of a 1-1/2" x 1-1/2" x 5' wooden post with aluminum tags attached, scribed with claim name and corner description. The boundaries can be readily traced by beginning at corner No. 1, the NW corner:

- thence 1320 feet East to the NE corner, corner No. 2,
- thence 660 feet South to the SE corner, corner No. 3,
- thence 1320 feet West to the SW corner, corner No. 4,
- thence 660 feet North to the NW corner, corner No. 1, the point of beginning

The NW corner of this claim, corner No. 1, is found about 1980 feet North and 1320 feet West from the SE corner of Section 12 Township 14 North, Range 11 West, G.&S.R.M.


The Location Monument on which this notice is posted is situated within Section 12, T14N, R11W, G.&S.R.M. and is located on the North West corner of the Claim and marks an aliquot part of a rectangular survey (legal subdivision) of approximately 20 acres as described as follows:

S2 NE4 SE4, Section 12, Township 14 North, Range 11 West, Gila & Salt River Base and Meridian.

The location work, consisting of the making and filing of maps and the payment of fees was completed by the date of recordation of this certificate.

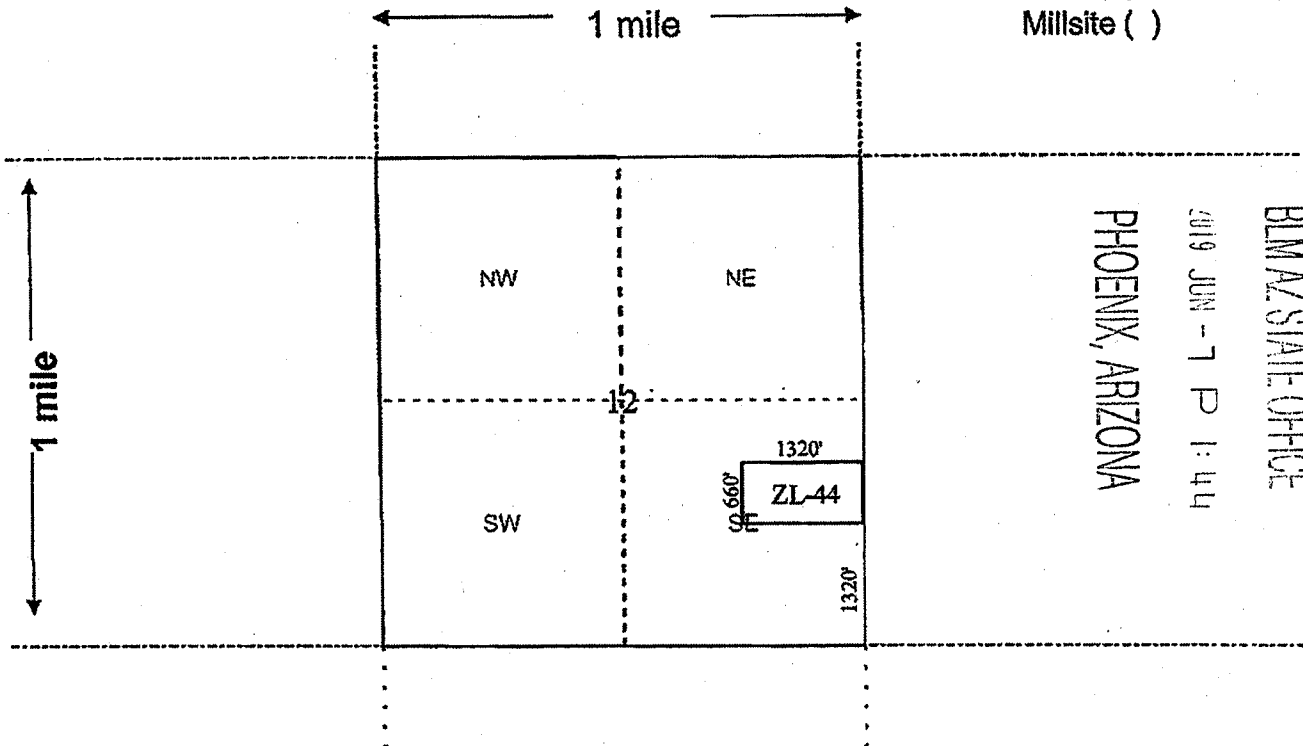
Discoverer, Locator and Claimant:
ZENOLITH (USA), ~~LLC~~

by: ~~John Keller~~ John Keller
~~as Agent~~ as Agent



AMC455111

MINING CLAIM MAP



Lode () Placer (x)
Millsite ()

RECEIVED
BLM AZ STATE OFFICE
2019 JUN -7 P 1:44
PHOENIX, ARIZONA

Scale: 1" = 2000 feet



- The above map depicts the ZL-44 PLACER mining claim, which is located in Section (s) 12, Township 14 North, Range 11 West, Gila and Salt River Base and Meridian, Mohave County, Arizona. Total claim acreage is 20 Acres
- The type of corner and location monuments used are as follows: 2"x2"x5' wood post with scribed metal tags
- The bearings and distances in degrees and feet between claim corners and to a public land survey monument are as depicted on the map. From the SE corner of Section 12, bear 1320' North to the SE corner of ZL-44.
- If the claim is a placer or millsite claim with exterior limits conforming to legal subdivisions of the public survey, provide a legal description of the claim S2 NE4 SE4 of Section 12, T14N, R11W, Gila Salt River Base Meridian

AN455111

Form MCF100a
Revised July 2014

Filed at the request of and return to:
Zenolith (USA), ~~LLC~~
P.O. Box 130
Arvada, Colorado 80001

PHOENIX, ARIZONA

2019 JUN -7 P 1:41

RECEIVED
BLM AZ STATE OFFICE

LOCATION NOTICE FOR PLACER MINING CLAIM

Mohave County, State of Arizona.

NOTICE IS HEREBY GIVEN that ZENOLITH (USA), ~~LLC~~ ^{LLC} whose current mailing address is; P.O. BOX 130, ARVADA, COLORADO 80001, hereby claims under and pursuant to the laws of the State of Arizona and of the laws of the United States of America the following described PLACER MINING CLAIM:

The name of this Placer Claim is ZL 45.
This claim was Located, Dated and Posted on the 4th day of June, 2019 by posting a Location Notice on the Location Monument found at, on, or near the North West corner of the claim.

The length of the claim is 1320 feet in a East direction and 660 feet in a South direction from the monument where the Location Notice is posted. Comprising in all a claim approximately 1320 feet in length and 660 feet in width, and generally following an East -- West course.

The exterior boundaries are distinctly marked by Four substantial monuments. Each corner, and location monument, consists of a 1-1/2" x 1-1/2" x 5' wooden post with aluminum tags attached, scribed with claim name and corner description. The boundaries can be readily traced by beginning at corner No. 1, the NW corner:

- thence 1320 feet East to the NE corner, corner No. 2,
- thence 660 feet South to the SE corner, corner No. 3,
- thence 1320 feet West to the SW corner, corner No. 4,
- thence 660 feet North to the NW corner, corner No. 1, the point of beginning

The NW corner of this claim, corner No. 1, is found about 1320 feet North and 1320 feet West from the SE corner of Section 12 Township 14 North, Range 11 West, G.&S.R.M.


The Location Monument on which this notice is posted is situated within Section 12, T14N, R11W, G.&S.R.M. and is located on the North West corner of the Claim and marks an aliquot part of a rectangular survey (legal subdivision) of approximately 20 acres as described as follows:

N2 SE4 SE4, Section 12, Township 14 North, Range 11 West, Gila & Salt River Base and Meridian.

The location work, consisting of the making and filing of maps and the payment of fees was completed by the date of recordation of this certificate.

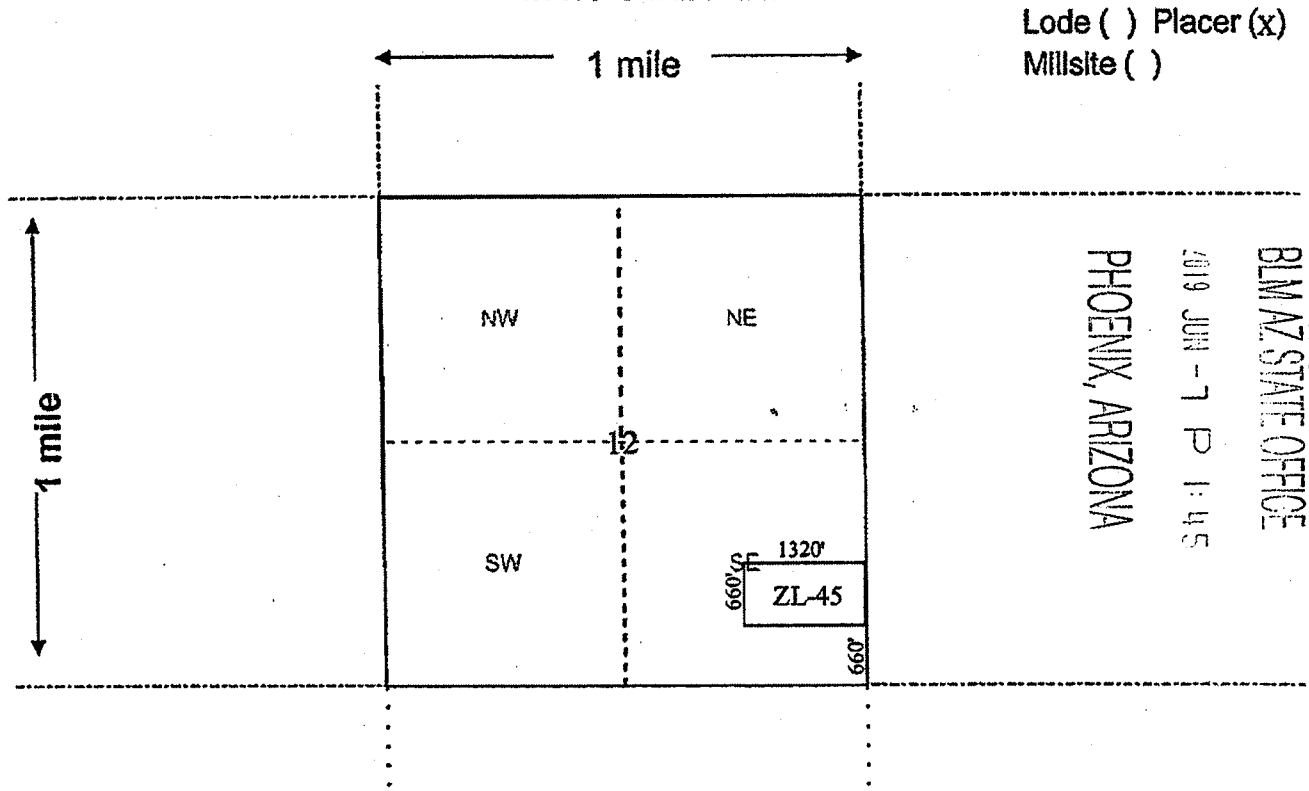
Discoverer, Locator and Claimant:
ZENOLITH (USA), ~~LLC~~

by: ~~John Keller~~ John Keller
~~as Agent~~ as Agent



AMC455112

MINING CLAIM MAP



Lode () Placer (x)
Millsite ()

RECEIVED
 BLM AZ STATE OFFICE
 2019 JUN -7 P 1:45
 PHOENIX, ARIZONA

Scale: 1" = 2000 feet



1. The above map depicts the ZL-45 PLACER mining claim, which is located in Section (s) 12, Township 14 North, Range 11 West, Gila and Salt River Base and Meridian, Mohave County, Arizona. Total claim acreage is 20 Acres
2. The type of corner and location monuments used are as follows: 2"x2"x5' wood post with scribed metal tags
3. The bearings and distances in degrees and feet between claim corners and to a public land survey monument are as depicted on the map. From the SE corner of Section 12, bear 660' North to the SE corner of ZL-45.
4. If the claim is a placer or millsite claim with exterior limits conforming to legal subdivisions of the public survey, provide a legal description of the claim N2 SE4 SE4 of Section 12, T14N, R11W, Gila Salt River Base Meridian

AMC455112

Form MCF100a
Revised July 2014

Filed at the request of and return to:
Zenolith (USA), ~~LLC~~
P.O. Box 130
Arvada, Colorado 80001

PHOENIX, ARIZONA

2019 JUN -7 P 1:45

RECEIVED
BLM AZ STATE OFFICE

LOCATION NOTICE FOR PLACER MINING CLAIM

Mohave County, State of Arizona.

NOTICE IS HEREBY GIVEN that ZENOLITH (USA), ~~LLC~~ whose current mailing address is; P.O. BOX 130, ARVADA, COLORADO 80001, hereby claims under and pursuant to the laws of the State of Arizona and of the laws of the United States of America the following described PLACER MINING CLAIM:

The name of this Placer Claim is ZL 46.
This claim was Located, Dated and Posted on the 4th day of June, 2019 by posting a Location Notice on the Location Monument found at, on, or near the North West corner of the claim.

The length of the claim is 1320 feet in a East direction and 660 feet in a South direction from the monument where the Location Notice is posted. Comprising in all a claim approximately 1320 feet in length and 660 feet in width, and generally following an East -- West course.

The exterior boundaries are distinctly marked by Four substantial monuments. Each corner, and location monument, consists of a 1-1/2" x 1-1/2" x 5' wooden post with aluminum tags attached, scribed with claim name and corner description. The boundaries can be readily traced by beginning at corner No. 1, the NW corner:

- thence 1320 feet East to the NE corner, corner No. 2,
- thence 660 feet South to the SE corner, corner No. 3,
- thence 1320 feet West to the SW corner, corner No. 4,
- thence 660 feet North to the NW corner, corner No. 1, the point of beginning

The NW corner of this claim, corner No. 1, is found about 660 feet North and 1320 feet West from the SE corner of Section 12 Township 14 North, Range 11 West, G.&S.R.M.


The Location Monument on which this notice is posted is situated within Section 12, T14N, R11W, G.&S.R.M. and is located on the North West corner of the Claim and marks an aliquot part of a rectangular survey (legal subdivision) of approximately 20 acres as described as follows:

S2 SE4 SE4, Section 12, Township 14 North, Range 11 West. Gila & Salt River Base and Meridian.

The location work, consisting of the making and filing of maps and the payment of fees was completed by the date of recordation of this certificate.

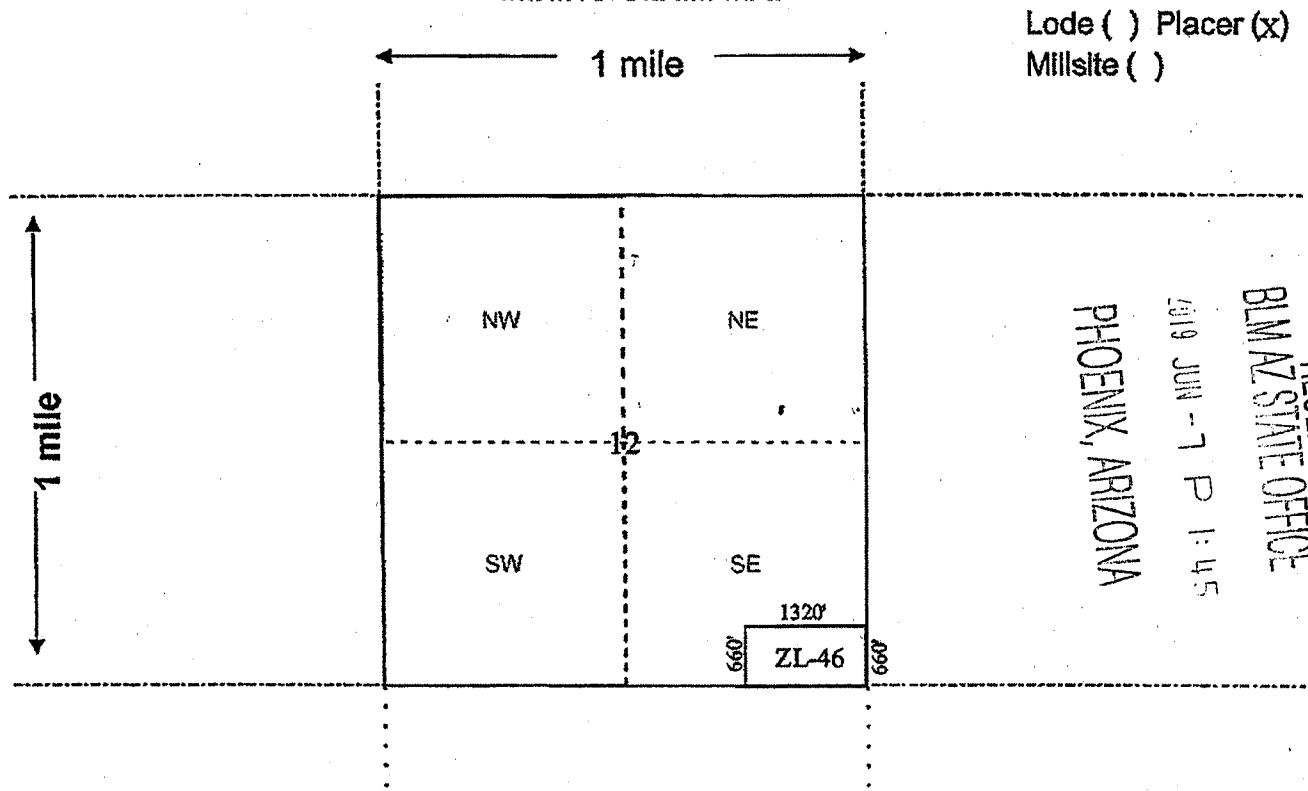
Discoverer, Locator and Claimant:
ZENOLITH (USA), ~~LLC~~

by: ~~_____~~ John Keller
~~_____~~ as Agent



AMC4551131

MINING CLAIM MAP



RECEIVED
 BLM AZ STATE OFFICE
 PHOENIX, ARIZONA
 JUN - 7 P 1:45

Scale: 1" = 2000 feet



1. The above map depicts the ZL-46 PLACER mining claim, which is located in Section (s) 12, Township 14 North, Range 11 West, Gila and Salt River Base and Meridian, Mohave County, Arizona. Total claim acreage is 20 Acres
2. The type of corner and location monuments used are as follows: 2"x2"x5' wood post with scribed metal tags
3. The bearings and distances in degrees and feet between claim corners and to a public land survey monument are as depicted on the map. From the SE corner of Section 12, bear 660' North to the NE corner of ZL-46.
4. If the claim is a placer or millsite claim with exterior limits conforming to legal subdivisions of the public survey, provide a legal description of the claim S2 SE4 SE4 of Section 12, T14N, R11W, Gila Salt River Base Meridian

AMC455113

Form MCF100a
Revised July 2014

DEPARTMENT OF THE INTERIOR
BUREAU OF LAND MANAGEMENT
Case Recordation
Geographic Report with Land

Disposition is equal to **AUTHORIZED , CANCELLED , EXPIRED , PENDING , REJECTED , RELINQUISHED , WITHDRAWN**
and Meridian Township Range Section is equal to **14 0140N 0110W 002 , 14 0140N 0110W 010 , 14 0140N 0110W 011 , 14 0140N 0110W 012 , 14 0140N 0110W 013 , 14 0140N 0110W 014**
and Admin State is equal to **AZ**

DEPARTMENT OF THE INTERIOR
BUREAU OF LAND MANAGEMENT
Case Recordation
Geographic Report with Land

Admin State: AZ
Geo State: AZ

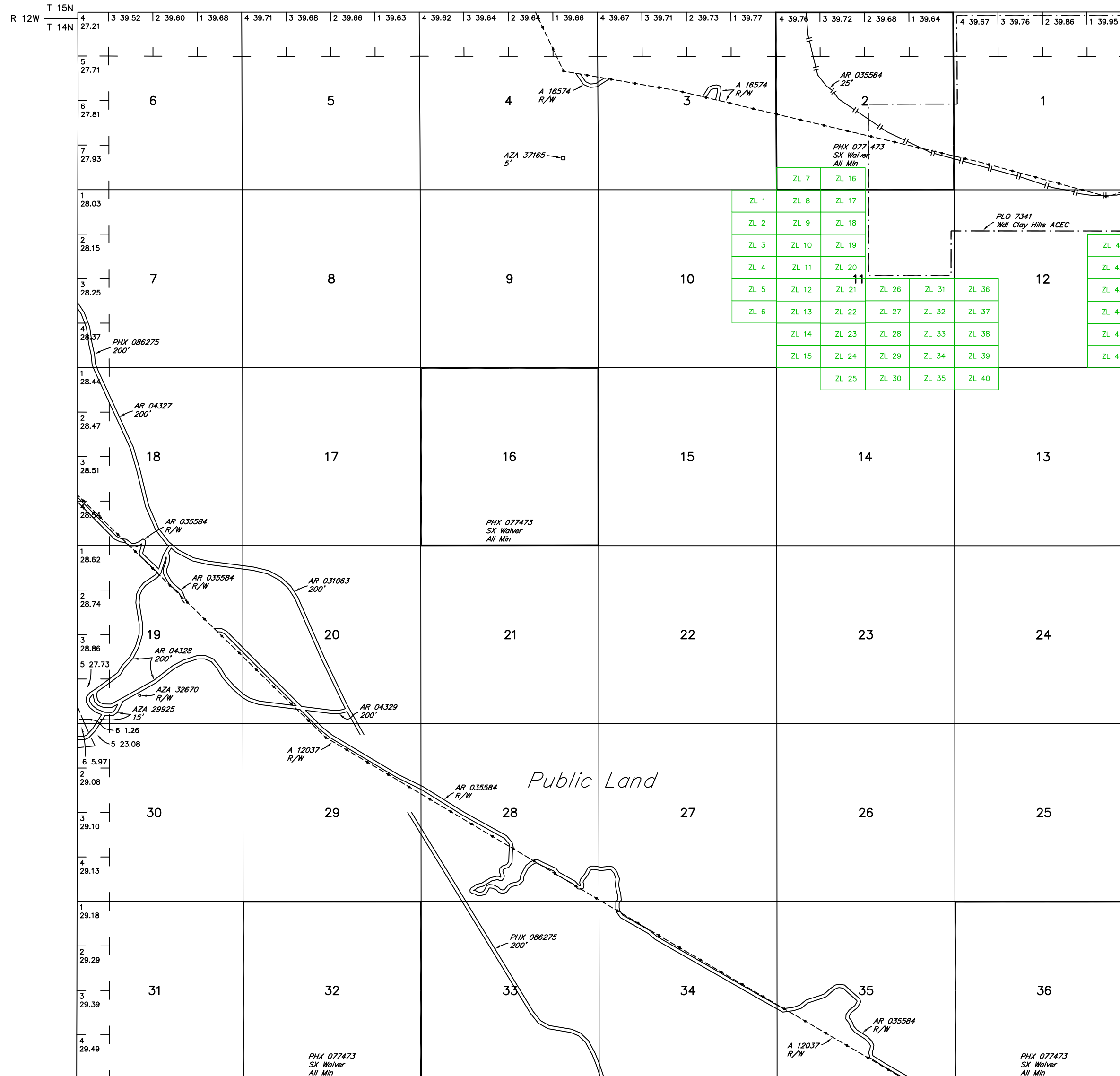
Serial Number	Total Case Acres:	Casetype	Case Disp	Mer	Twp	Rng	Sec	Sur Type	Sur Nr	Suf	Subdivision	Act Pend
AZA 016574	688.380	285003	AUTHORIZED	14	0140N	0110W	002	ALIQ			S2;	
AZA 029318	1,119.240	231170	AUTHORIZED					ALIQ			SE;	
AZAR 0035564	142.420	288100	AUTHORIZED					ALIQ			SESE,N2SE,NESW, S2NW;	
	142.420							LOTS			4;	

Serial Number	Total Case Acres:	Casetype	Case Disp	Mer	Twp	Rng	Sec	Sur Type	Sur Nr	Suf	Subdivision	Act Pend
AZA 029318	1,119.240	231170	AUTHORIZED	14	0140N	0110W	011	ALIQ			NE;	

Serial Number	Total Case Acres:	Casetype	Case Disp	Mer	Twp	Rng	Sec	Sur Type	Sur Nr	Suf	Subdivision	Act Pend
AZA 016574	688.380	285003	AUTHORIZED	14	0140N	0110W	012	ALIQ			N2NE;	
AZA 029318	1,119.240	231170	AUTHORIZED					ALIQ			N2N2;	
AZAR 0035564	142.420	288100	AUTHORIZED					ALIQ			N2NE;	

MOHAVE COUNTY
KINGMAN FIELD OFFICE

TOWNSHIP 14 NORTH RANGE 11 WEST OF THE GILA AND SALT RIVER MERIDIAN, ARIZONA
AMC 455068 – 455113 Mineral claims ZL 1 thru ZL 46



Remarks column from T 14 N, R 11 W
Grazing Dist No 2

CURRENT TO	NW	GSR Mer
12-21-2018	ACAD	T 14 N
		R 11 W

WARNING STATEMENT
This plot is the Bureau's Record of Title, and should be used only as a graphic display of the township survey data. Records hereon do not reflect title changes which may have been effected by lateral movements of rivers or other bodies of water. Refer to the cadastral surveys for official survey information.

